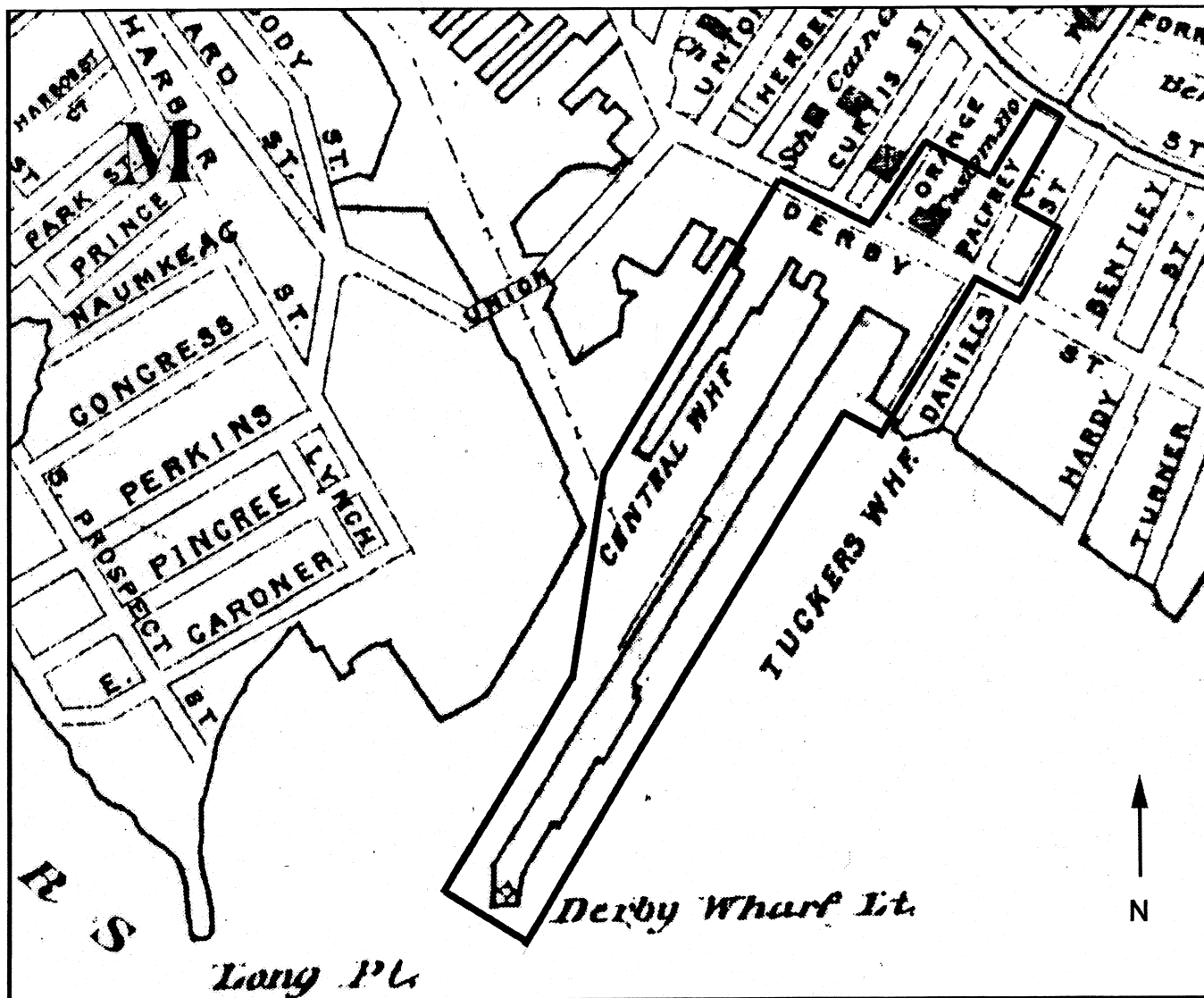


ARCHEOLOGICAL OVERVIEW AND ASSESSMENT
OF THE
SALEM MARITIME NATIONAL HISTORIC SITE
SALEM, MASSACHUSETTS
VOLUME II



By

J.N. Leith Smith, Jack Gary, Gregory Dubell, George Schwartz, Starla Lane

Center for Cultural and Environmental History
University of Massachusetts Boston
Cultural Resources Management Study No. 16

August 2005

Center for Cultural and Environmental History

Established in 1996, the Center for Cultural and Environmental History's mission includes research, public service, and educational initiatives. The Center maintains archaeology and conservation laboratories and supports research in landscape and environmental archaeology, historical archaeology, and environmental history. Center projects often have an applied focus, seeking to promote and protect the cultural heritage and historic landscape of the Commonwealth of Massachusetts and the surrounding region. As a public service unit of the Department of Anthropology, the CCEH also serves an important educational role at the University of Massachusetts, Boston by creating opportunities for students to participate in public service projects.

ARCHEOLOGICAL OVERVIEW AND ASSESSMENT
OF THE
SALEM MARITIME NATIONAL HISTORIC SITE
SALEM, MASSACHUSETTS
Volume II

Prepared for
Dr. William Griswold
National Park Service, Northeast Region Archeology Program
4th Floor Boot Cotton Mills Museum
115 John Street, Lowell, MA 01852

By
J.N. Leith Smith, Jack Gary, Gregory Dubell, George Schwartz, Starla Lane

Center for Cultural and Environmental History
University of Massachusetts Boston

Cultural Resources Management Study No. 16

August 2005

APPENDIX B: List of Archaeological Sites with ASMIS Condition and Potential

ASMIS Number	Cultural Resource Name	Date of Origin	ASMIS Condition	ASMIS Potential	Existing Surface Conditions	Archaeological Resources
SAMA00068	Narbonne House Prehistoric Shell Deposit	Unknown	Destroyed	Destroyed		None
SAMA00069	Public Stores Prehistoric Lithic Scatter	Unknown	Poor	Poor	Landscaped Lawn	Portion of site disturbed, but may extend beyond backfilled oil tank pit.
SAMA00014	1661 House Site	1661	Unknown	Medium	Developed.	Probably destroyed by development
SAMA00003	Narbonne House	1675	Good	High	Lawn and pathways.	Possible associated deposits and features.
SAMA00015	1688 House Site	1688	Unknown	Low	Developed.	Probably destroyed by development.
SAMA00005	Derby House	1761-62	Good	Medium	Lawn, pavement, and pathways	Possible associated deposits and features.
SAMA00001	Derby Wharf	1760-62	Good	High	Lawn and pathways.	Possible foundations and associated deposits and features.
SAMA00016	1764 House Site	1764	Unknown	Low	Developed.	Traces survive. Possible associated features.
SAMA00017	Richard Derby's Store	1771	Unknown	Low	Lawn and pathways.	Possible foundations and associated deposits and features.
SAMA00018	Crowninshield's House Site	1771	Unknown	Medium	Developed.	Traces survive. Possible associated deposits and features.
SAMA00019	Elias Hasket Derby's Counting House	1765	Good	High	Lawn and pathways.	Possible foundations and associated deposits and features.
SAMA00004	Hawkes House	1780-81	Good	Medium	Lawn and pathways.	Possible foundations and associated deposits and features.
SAMA00002	Central Wharf	1768	Good	High	Lawn, pathways, and buildings.	Possible foundations and associated deposits and features.

SAMA00006	Hatch's Wharf	1768	Good	High	Lawn and pathways.	Possible foundations and associated deposits and features.
SAMA00020	Tucker's Wharf	ca 1820	Good	High	Lawn, pathways, and buildings.	Possible foundations and associated deposits and features.
SAMA00023	Forrester's Warehouse 77 Site	1791-93	Good	High	Lawn and pathways.	Possible foundations and associated deposits and features.
SAMA00008	West India Goods Store	1800-1805	Good	Low	Lawn, pavement, and pathways	Possible foundations and associated deposits and features.
SAMA00024	Benjamin Pickman, Jr.'s Store	1800	Unknown	Low	Lawn and pathways.	Possible foundations and associated deposits and features.
SAMA00025	John Derby's New Store	1794	Fair	High	Lawn and pathways.	Possible foundations and associated deposits and features.
SAMA00026	John Prince's Store	1800	Fair	High	Lawn and pathways.	Possible foundations and associated deposits and features.
SAMA00027	Nathaniel West's Store Site	1794	Unknown	Low	Lawn and pathways.	Possible foundations and associated deposits and features.
SAMA00028	Derby Wharf Warehouse Sites	ca 1830	Unknown	Medium	Lawn and pathways.	Possible foundations and associated deposits and features.
SAMA00013	Custom House	1818-19	Good	Medium	Lawn, pavement, and pathways	Possible foundations and associated deposits and features.
SAMA00071	Public Stores	1818-19	Good	Medium	Lawn, pavement, and pathways	Possible foundations and associated deposits and features.
SAMA00022	Forrester's Warehouse 9 Site	1791-92	Good	High	Lawn and pathways.	Possible foundations and associated deposits and features.
SAMA00029	Central Wharf Warehouse Sites	ca 1820-1851	Unknown	Low	Lawn and pathways.	Possible foundations and associated deposits and features.

SAMA00030	Derby Wharf Storehouse Sites	ca 1829	Unknown	Low	Lawn and pathways.	Possible foundations and associated deposits and features.
SAMA00031	Shed or Coopage 114 and 131 Site	ca 1837	Unknown	Low	Lawn and pathways.	Possible foundations and associated deposits and features.
SAMA00009	Scale House	1829	Good	High	Lawn, pavement, and pathways	Possible associated deposits and features.
SAMA00032	Derby Street Store 28 Site	1836	Unknown	Medium	Lawn and pathways.	Possible foundations and associated deposits and features.
SAMA00033	Derby Street Store 127 Site	1837	Unknown	Medium	Lawn and pathways.	Possible foundations and associated deposits and features.
SAMA00034	Stable 125 and 126 Sites	1837	Unknown	Medium	Lawn and pathways.	Possible associated deposits and features.
SAMA00035	Tenement 122 Site	1838	Unknown	High	Lawn and pathways.	Possible foundations and associated deposits and features.
SAMA00036	Tenement 123 and 33 Site	1838	Unknown	Medium	Lawn and pathways.	Possible foundations and associated deposits and features.
SAMA00037	Tenement 32 Site	1851	Unknown	High	Lawn and pathways.	Possible foundations and associated deposits and features.
SAMA00038	Tenement 51 Site	1851	Unknown	High	Lawn and pathways.	Possible foundations and associated deposits and features.
SAMA00039	Unknown 128, 129, and 130 Sites	1851	Unknown	Low	Lawn and pathways.	Possible foundations and associated deposits and features.
SAMA00040	Hatch and Ames 123 Site	Ca 1846	Unknown	Low	Lawn and pathways.	Possible foundations and associated deposits and features.
SAMA00041	Shed 78 and 79 Sites	Ca 1867- 1872	Unknown	Medium	Lawn and pathways.	Possible associated deposits and features.

SAMA00042	Tenement 21 Site	1869	Unknown	Low	Developed.	Probably destroyed by development.
SAMA00043	Dwelling 56 Site	1869	Unknown	Low	Developed.	Probably destroyed by development.
SAMA00010	Derby Wharf Lighthouse	1871	Good	Low	Lawn and pathways.	Possible features.
SAMA00044	Cooper 103 Site	1874	Unknown	Medium	Lawn and pathways.	Possible foundations and associated deposits and features.
SAMA00045	Wharfinger's Office Site	ca 1851-74	Unknown	Medium	Lawn and pathways.	Possible foundations and associated deposits and features.
SAMA00046	Dwelling 34 Site	ca 1874	Unknown	High	Lawn and pathways.	Possible foundations and associated deposits and features.
SAMA00047	Shed complex site	ca 1874-1897	Unknown	Low	Lawn and pathways.	Possible foundations and associated deposits and features.
SAMA00048	Dwelling 52 Site	ca 1874	Unknown	Low	Lawn and pathways.	Probably destroyed by development.
SAMA00049	Office 43 Site	ca 1874	Unknown	High	Lawn and pathways.	Possible foundations and associated deposits and features.
SAMA00050	Office and Shed 74 Site	ca 1874	Unknown	High	Lawn and pathways.	Possible foundations and associated deposits and features.
SAMA00051	Blacksmith's Shop and Shed 71 and 72 Site	1887	Unknown	Medium	Lawn and pathways.	Possible foundations and associated deposits and features.
SAMA00052	Tenement 37 Site	ca 1874-1890	Unknown	High	Lawn and pathways.	Possible foundations and associated deposits and features.
SAMA00053	Dwelling 54 Site	ca 1890-1897	Unknown	Medium	Lawn and pathways.	Possible foundations and associated deposits and features.
SAMA00054	Shed 70 Site	1890	Unknown	Medium	Lawn and pathways.	Possible features.

SAMA00007	Tenement 31 Site	ca 1897	Unknown	Low	Lawn and pathways.	Possible foundations and associated deposits and features.
SAMA00055	Lynn and Boston Railway Company Car House Site	ca 1897	Unknown	Medium	Lawn and pathways.	Possible foundations and associated deposits and features.
SAMA00056	Railway Powerhouse Site	ca 1904	Unknown	Medium	Lawn and pathways.	Possible foundations and associated deposits and features.
SAMA00057	Scales 76 Site	ca 1906	Unknown	Medium	Lawn and pathways.	Possible foundations and associated deposits and features.
SAMA00012	St. Joseph Hall Site	1909	Good	Low	Pavement.	No archaeological resources.
SAMA00058	Store 27 Site	ca 1911	Unknown	Low	Lawn and pathways.	Possible foundations and associated deposits and features.
SAMA00059	Dwelling 39 Site	ca 1931	Unknown	Medium	Lawn and pathways.	Probably destroyed by development.
SAMA00060	Bake Shop and Garage Site	ca 1931	Unknown	Medium	Lawn and pathways.	Possible foundations and associated deposits and features.
SAMA00061	Sausage Factory	ca 1931	Unknown	High	Lawn and pathways.	Possible foundations and associated deposits and features.
SAMA00062	Scales 50 Site	ca 1931	Unknown	Medium	Lawn and pathways.	Possible foundations and associated deposits and features.
SAMA00063	Polish Socialist Alliance of the U.S.A. Club Site	ca 1931	Unknown	Low	Lawn.	Possible foundations and associated deposits and features.
SAMA00064	Pump House Site	ca 1936	Unknown	Medium	Lawn and pathways.	Possible foundations and associated deposits and features.
SAMA00065	Polish American Veterans Association Site	ca 1936	Unknown	Medium	Lawn and pathways.	Possible foundations and associated deposits and features.

SAMA00066	Naval Reserve Building Site	ca 1947	Unknown	High	Lawn and pathways.	Possible foundations.
SAMA00011	Central Wharf Warehouse	early 19 th c.	Good	Low	Lawn, pavement, and pathways	No archaeological resources.

- 1977

APPENDIX C: Archeological Site Recording and Management Information System (ASMIS) Forms

ASMIS SITE CONDITION FORM

PARK SAMA

ASMIS NUMBER SAMA 00001.000

Site Name (if applicable) Deerby Wharf

RECORDER(S) NAME(S)/DATE Jack Cary 08/18/2005

Location 1. ZONE 19N DATUM NAD83

Location 2. (give site centroid) N 4709125 E 345112

Location 3. Positional Data Collection (check one)
GPS GPS Accuracy Historic Map(s) (List Maps used below)
Other (specify) GIS
Use this space to specify the way that location 1 data was gathered attached additional sheets if necessary **do not write on back.**

GPS Unit: _____ PDOP Mask: _____

Readings averaged: _____ Datalogger Filename: _____

Sketch of site boundary:

See Attached Map

Photographs: _____

ASMIS SITE CONDITION FORM

ASMIS NUMBER SAMA 00001.000

Site Name (if applicable) Desby Wharf

DISTURBANCES

Specific Site Information Use this section to record specific data on sites with visible resources i.e. structures, foundations (check all that apply)

Active Erosion ___ Substantial ___ Minor ___ None X Unknown ___
Notes (specify):

Faunal Turbation ___ Substantial ___ Minor ___ None X Unknown ___
Notes (specify):

Floral Turbation ___ Substantial ___ Minor ___ None X Unknown ___
Notes (specify):

Visitor Access Open Unrestricted X Open Restricted ___ Closed ___
Notes (specify):

Impact of Visitor Access: Substantial ___ Minor X Unknown ___
Notes (specify):

THREATS

Threats That May Cause Damage or Loss of Resources (check all that apply specify at conclusion of section)

Vehicle Traffic ___ Maintenance Activities X Grass Mowing ___ Fence Repair ___

Road Repair ___ Snow Plowing ___ Trail Maintenance ___ Pedestrian Traffic ___

Looting/Unauthorized Digging ___ Looting Picking up of Artifacts on Surface ___

ASMIS SITE CONDITION FORM

ASMIS NUMBER SAM100001.000

Specific Site Information Use this section to record specific data on sites with visible resources i.e. structures, foundations (check all that apply)

Threats That May Cause Damage or Loss of Resources (check all that apply specify at end of section)

Climbing on or in extant foundations/structures__ Danger from Off Road Vehicles__

Potential For Site to be Inadvertently Uncovered or Damaged by Threats Listed Above (Check appropriate)

High__ Medium__ Low__ Unknown__

NOTES (Specific Details):

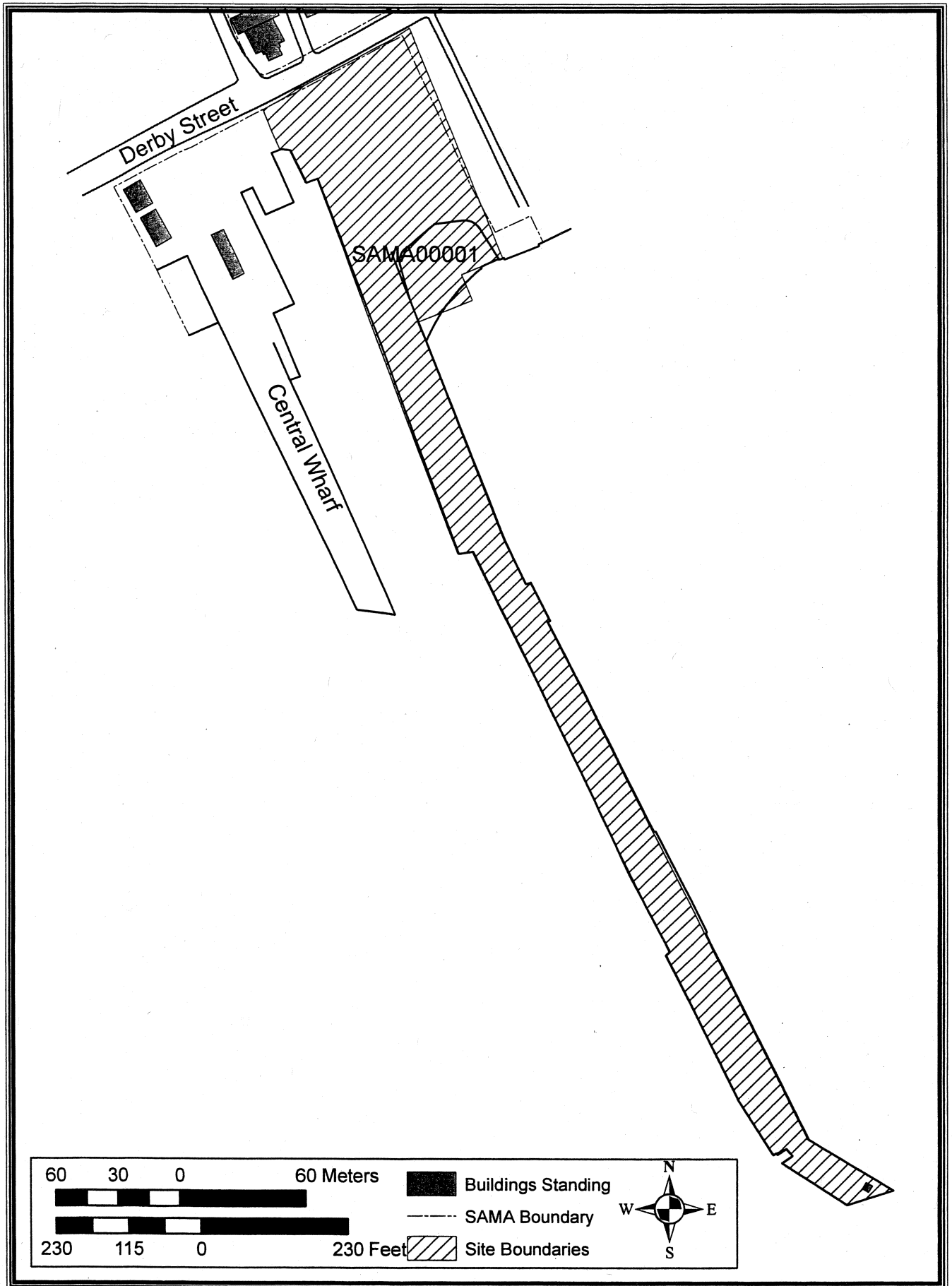
Repairs to wharf or utility lines may disturb cultural deposits

Overall Site Condition (Based on all above factors)

Good Fair__ Poor__ Destroyed__ Unknown__

Should Site Be made a Local Resource Yes__ No__

NOTES:



ASMIS SITE CONDITION FORM

PARK SAMA

ASMIS NUMBER SAMA 00002.000

Site Name (if applicable) Central Wharf

RECORDER(S) NAME(S)/DATE Sack Gary 09/18/2005

Location 1. ZONE 19N DATUM NA083

Location 2. (give site centroid) N 47709250 E 344980

Location 3. Positional Data Collection (check one)

GPS GPS Accuracy Historic Map(s) (List Maps used below)

Other (specify) GIS

Use this space to specify the way that location 1 data was gathered attached additional sheets if necessary **do not write on back.**

GPS Unit: _____ PDOP Mask: _____

Readings averaged: _____ Datalogger Filename: _____

Sketch of site boundary:

See Attached Map

Photographs: _____

ASMIS SITE CONDITION FORM

ASMIS NUMBER SAMA 00002.000

Site Name (if applicable) Central Wharf

DISTURBANCES

Specific Site Information Use this section to record specific data on sites with visible resources i.e. structures, foundations (check all that apply)

Active Erosion ___ Substantial ___ Minor ___ None X Unknown ___
Notes (specify):

Faunal Turbation ___ Substantial ___ Minor ___ None X Unknown ___
Notes (specify):

Floral Turbation ___ Substantial ___ Minor ___ None X Unknown ___
Notes (specify):

Visitor Access Open Unrestricted X Open Restricted ___ Closed ___
Notes (specify):

Impact of Visitor Access: Substantial ___ Minor X Unknown ___
Notes (specify):

THREATS

Threats That May Cause Damage or Loss of Resources (check all that apply specify at conclusion of section)

Vehicle Traffic ___ Maintenance Activities X Grass Mowing ___ Fence Repair ___

Road Repair ___ Snow Plowing ___ Trail Maintenance ___ Pedestrian Traffic ___

Looting/Unauthorized Digging ___ Looting Picking up of Artifacts on Surface ___

ASMIS SITE CONDITION FORM

ASMIS NUMBER SAMA 00002.000

Specific Site Information Use this section to record specific data on sites with visible resources i.e. structures, foundations (check all that apply)

Threats That May Cause Damage or Loss of Resources (check all that apply specify at end of section)

Climbing on or in extant foundations/structures__ Danger from Off Road Vehicles__

Potential For Site to be Inadvertently Uncovered or Damaged by Threats Listed Above (Check appropriate)

High__ Medium__ Low__ Unknown__

NOTES (Specific Details):

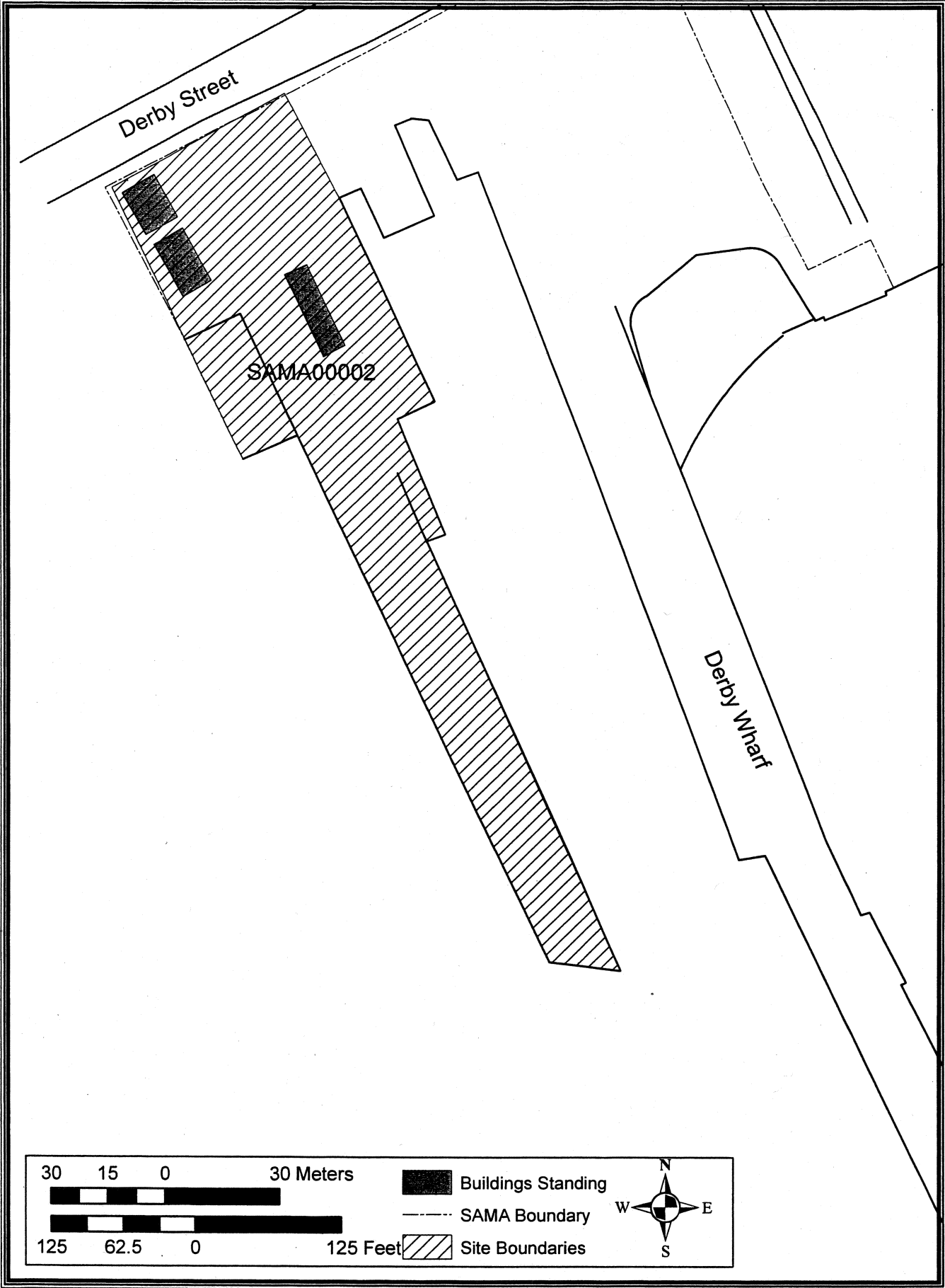
Repairs to wharf or utility lines may disturb cultural deposits

Overall Site Condition (Based on all above factors)

Good Fair__ Poor__ Destroyed__ Unknown__

Should Site Be made a Local Resource Yes__ No__

NOTES:



ASMIS SITE CONDITION FORM

PARK SAMA

ASMIS NUMBER SAMA 00003.000

Site Name (if applicable) Nasbonne House

RECORDER(S) NAME(S)/DATE Jack Gary 2005/08/18

Location 1. ZONE 19N DATUM NAD83

Location 2. (give site centroid) N 4709573 E 344985

Location 3. Positional Data Collection (check one)

GPS GPS Accuracy Historic Map(s) (List Maps used below)

Other (specify) GIS

Use this space to specify the way that location 1 data was gathered attached additional sheets if necessary **do not write on back.**

GPS Unit: _____ PDOP Mask: _____

Readings averaged: _____ Datalogger Filename: _____

Sketch of site boundary:

See Attached Map

Photographs: _____

ASMIS SITE CONDITION FORM

ASMIS NUMBER SAM A00003.000

Site Name (if applicable) Narbonne House

DISTURBANCES

Specific Site Information Use this section to record specific data on sites with visible resources i.e. structures, foundations (check all that apply)

Active Erosion ___ Substantial ___ Minor ___ None X Unknown ___
Notes (specify):

Faunal Turbation ___ Substantial ___ Minor ___ None X Unknown ___
Notes (specify):

Floral Turbation ___ Substantial ___ Minor ___ None X Unknown ___
Notes (specify):

Visitor Access Open Unrestricted ___ Open Restricted X Closed ___
Notes (specify):

Impact of Visitor Access: Substantial ___ Minor X Unknown ___
Notes (specify):

THREATS

Threats That May Cause Damage or Loss of Resources (check all that apply specify at conclusion of section)

Vehicle Traffic ___ Maintenance Activities ___ Grass Mowing ___ Fence Repair X
Road Repair ___ Snow Plowing ___ Trail Maintenance ___ Pedestrian Traffic ___
Looting/Unauthorized Digging ___ Looting Picking up of Artifacts on Surface ___

ASMIS SITE CONDITION FORM

ASMIS NUMBER SAM A00003,000

Specific Site Information Use this section to record specific data on sites with visible resources i.e. structures, foundations (check all that apply)

Threats That May Cause Damage or Loss of Resources (check all that apply specify at end of section)

Climbing on or in extant foundations/structures__ Danger from Off Road Vehicles__

Potential For Site to be Inadvertently Uncovered or Damaged by Threats Listed Above (Check appropriate)

High__ Medium__ Low__ Unknown__

NOTES (Specific Details):

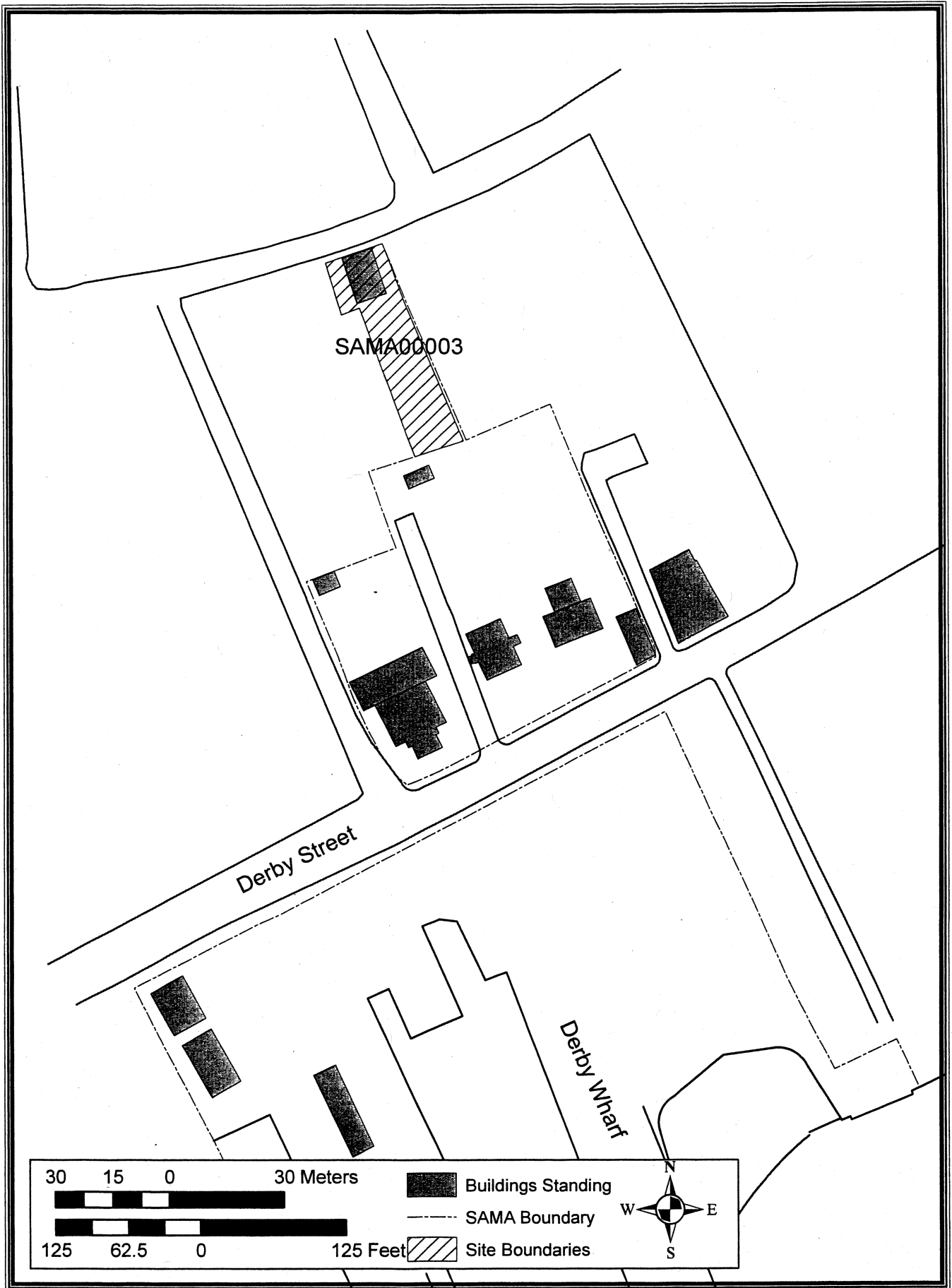
Fence repairs in the rear yard have the minor potential to disturb cultural deposits.

Overall Site Condition (Based on all above factors)

Good Fair__ Poor__ Destroyed__ Unknown__

Should Site Be made a Local Resource Yes__ No__

NOTES:



ASMIS SITE CONDITION FORM

PARK SAMA

ASMIS NUMBER SAMA 00004.000

Site Name (if applicable) Hawkes House

RECORDER(S) NAME(S)/DATE Jack Gasy 08/18/2005

Location 1. ZONE IGN DATUM NA083

Location 2. (give site centroid) N 4709448 E 345005

Location 3. Positional Data Collection (check one)
GPS GPS Accuracy Historic Map(s) (List Maps used below)
Other (specify) GIS

Use this space to specify the way that location 1 data was gathered attached additional sheets if necessary **do not write on back.**

GPS Unit: _____ PDOP Mask: _____

Readings averaged: _____ Datalogger Filename: _____

Sketch of site boundary:

See Attached Map

Photographs: _____

ASMIS SITE CONDITION FORM

ASMIS NUMBER SAMA 00004.000

Site Name (if applicable) Hawkes House

DISTURBANCES

Specific Site Information Use this section to record specific data on sites with visible resources i.e. structures, foundations (check all that apply)

Active Erosion ___ Substantial ___ Minor ___ None X Unknown ___
Notes (specify):

Faunal Turbation ___ Substantial ___ Minor ___ None X Unknown ___
Notes (specify):

Floral Turbation ___ Substantial ___ Minor ___ None X Unknown ___
Notes (specify):

Visitor Access Open Unrestricted ___ Open Restricted X Closed ___
Notes (specify):

Impact of Visitor Access: Substantial ___ Minor X Unknown ___
Notes (specify):

THREATS

Threats That May Cause Damage or Loss of Resources (check all that apply specify at conclusion of section)

Vehicle Traffic ___ Maintenance Activities X Grass Mowing ___ Fence Repair X

Road Repair ___ Snow Plowing ___ Trail Maintenance ___ Pedestrian Traffic ___

Looting/Unauthorized Digging ___ Looting Picking up of Artifacts on Surface ___

ASMIS SITE CONDITION FORM

ASMIS NUMBER SAMA 00004.000

Specific Site Information Use this section to record specific data on sites with visible resources i.e. structures, foundations (check all that apply)

Threats That May Cause Damage or Loss of Resources (check all that apply specify at end of section)

Climbing on or in extant foundations/structures__ Danger from Off Road Vehicles__

Potential For Site to be Inadvertently Uncovered or Damaged by Threats Listed Above (Check appropriate)

High__ Medium__ Low__ Unknown__

NOTES (Specific Details):

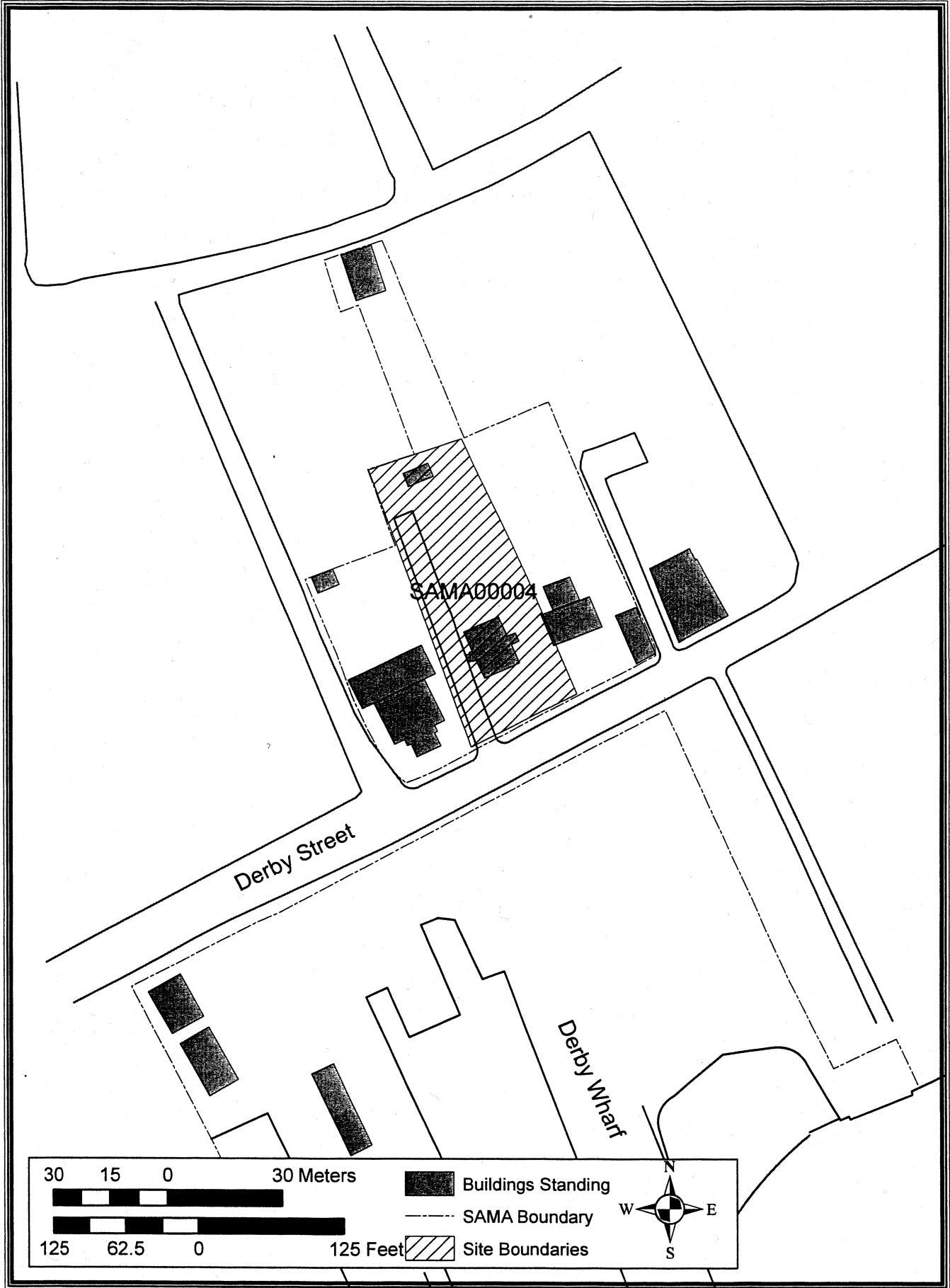
Maintenance activities and fence repair in the rear yard may impact cultural deposits

Overall Site Condition (Based on all above factors)

Good Fair__ Poor__ Destroyed__ Unknown__

Should Site Be made a Local Resource Yes__ No__

NOTES:



30 15 0 30 Meters




125 62.5 0 125 Feet



Buildings Standing

SAMA Boundary

Site Boundaries



ASMIS SITE CONDITION FORM

PARK SAMA

ASMIS NUMBER SAMA 00005.000

Site Name (if applicable) Derby House

RECORDER(S) NAME(S)/DATE Jack Cary 2005/08/00

Location 1. ZONE 19N DATUM NAD83

Location 2. (give site centroid) N 4709460 E 345027

Location 3. Positional Data Collection (check one)

GPS GPS Accuracy Historic Map(s) (List Maps used below)

Other (specify) GIS

Use this space to specify the way that location 1 data was gathered attached additional sheets if necessary **do not write on back.**

GPS Unit: _____ PDOP Mask: _____

Readings averaged: _____ Datalogger Filename: _____

Sketch of site boundary:

See Attached Map

Photographs: _____

ASMIS SITE CONDITION FORM

ASMIS NUMBER SAMA00005.000

Site Name (if applicable) Decby House

DISTURBANCES

Specific Site Information Use this section to record specific data on sites with visible resources i.e. structures, foundations (check all that apply)

Active Erosion ___ Substantial ___ Minor ___ None X Unknown ___
Notes (specify):

Faunal Turbation ___ Substantial ___ Minor ___ None X Unknown ___
Notes (specify):

Floral Turbation ___ Substantial ___ Minor ___ None X Unknown ___
Notes (specify):

Visitor Access Open Unrestricted ___ Open Restricted X Closed ___
Notes (specify):

Impact of Visitor Access: Substantial ___ Minor X Unknown ___
Notes (specify):

THREATS

Threats That May Cause Damage or Loss of Resources (check all that apply specify at conclusion of section)

Vehicle Traffic ___ Maintenance Activities X Grass Mowing ___ Fence Repair X

Road Repair ___ Snow Plowing ___ Trail Maintenance ___ Pedestrian Traffic ___

Looting/Unauthorized Digging ___ Looting Picking up of Artifacts on Surface ___

ASMIS SITE CONDITION FORM

ASMIS NUMBER SAN A00005.000

Specific Site Information Use this section to record specific data on sites with visible resources i.e. structures, foundations (check all that apply)

Threats That May Cause Damage or Loss of Resources (check all that apply specify at end of section)

Climbing on or in extant foundations/structures__ Danger from Off Road Vehicles__

Potential For Site to be Inadvertently Uncovered or Damaged by Threats Listed Above (Check appropriate)

High__ Medium__ Low__ Unknown__

NOTES (Specific Details):

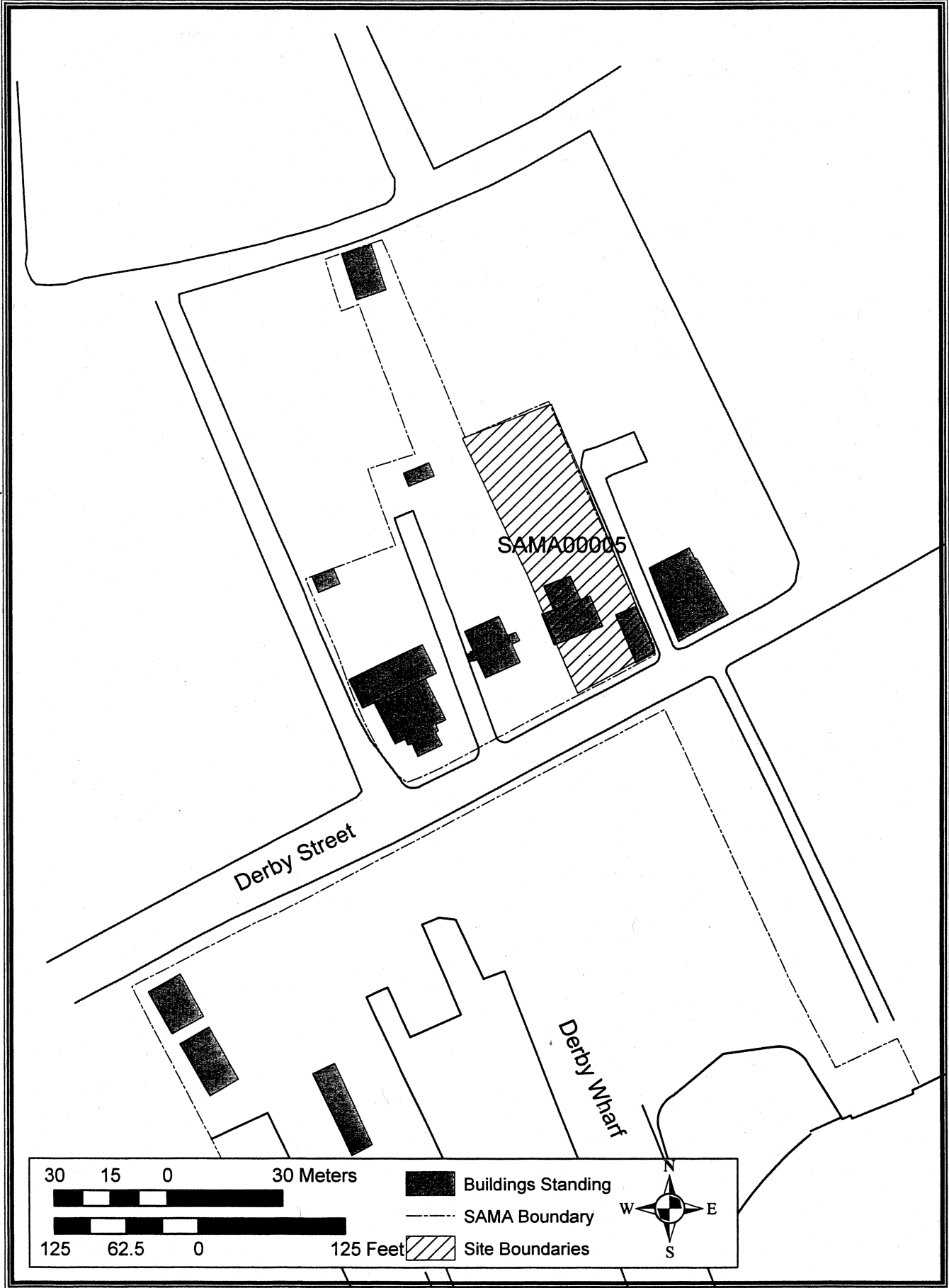
Maintenance activities and fence repair in the rear yard may impact cultural deposits

Overall Site Condition (Based on all above factors)

Good Fair__ Poor__ Destroyed__ Unknown__

Should Site Be made a Local Resource Yes__ No__

NOTES:



ASMIS SITE CONDITION FORM

PARK SAMA

ASMIS NUMBER SAMA00006.000

Site Name (if applicable) Hatch's Wharf

RECORDER(S) NAME(S)/DATE Jack Gacy 08/18/2005

Location 1. ZONE 19N DATUM NA083

Location 2. (give site centroid) N 4709.356 E 344981

Location 3. Positional Data Collection (check one)

GPS GPS Accuracy Historic Map(s) (List Maps used below)

Other (specify) GIS

Use this space to specify the way that location 1 data was gathered attached additional sheets if necessary **do not write on back.**

GPS Unit: _____ PDOP Mask: _____

Readings averaged: _____ Datalogger Filename: _____

Sketch of site boundary:

See Attached Map

Photographs: _____

ASMIS SITE CONDITION FORM

ASMIS NUMBER SAM A00006.000

Site Name (if applicable) Hatch's Wharf

DISTURBANCES

Specific Site Information Use this section to record specific data on sites with visible resources i.e. structures, foundations (check all that apply)

Active Erosion ___ Substantial ___ Minor ___ None X Unknown ___
Notes (specify):

Faunal Turbation ___ Substantial ___ Minor ___ None X Unknown ___
Notes (specify):

Floral Turbation ___ Substantial ___ Minor ___ None X Unknown ___
Notes (specify):

Visitor Access Open Unrestricted X Open Restricted ___ Closed ___
Notes (specify):

Impact of Visitor Access: Substantial ___ Minor X Unknown ___
Notes (specify):

THREATS

Threats That May Cause Damage or Loss of Resources (check all that apply specify at conclusion of section)

Vehicle Traffic ___ Maintenance Activities X Grass Mowing ___ Fence Repair ___

Road Repair ___ Snow Plowing ___ Trail Maintenance ___ Pedestrian Traffic ___

Looting/Unauthorized Digging ___ Looting Picking up of Artifacts on Surface ___

ASMIS SITE CONDITION FORM

ASMIS NUMBER SAMA 00006.000

Specific Site Information Use this section to record specific data on sites with visible resources i.e. structures, foundations (check all that apply)

Threats That May Cause Damage or Loss of Resources (check all that apply specify at end of section)

Climbing on or in extant foundations/structures__ Danger from Off Road Vehicles__

Potential For Site to be Inadvertently Uncovered or Damaged by Threats Listed Above (Check appropriate)

High__ Medium__ Low__ Unknown__

NOTES (Specific Details):

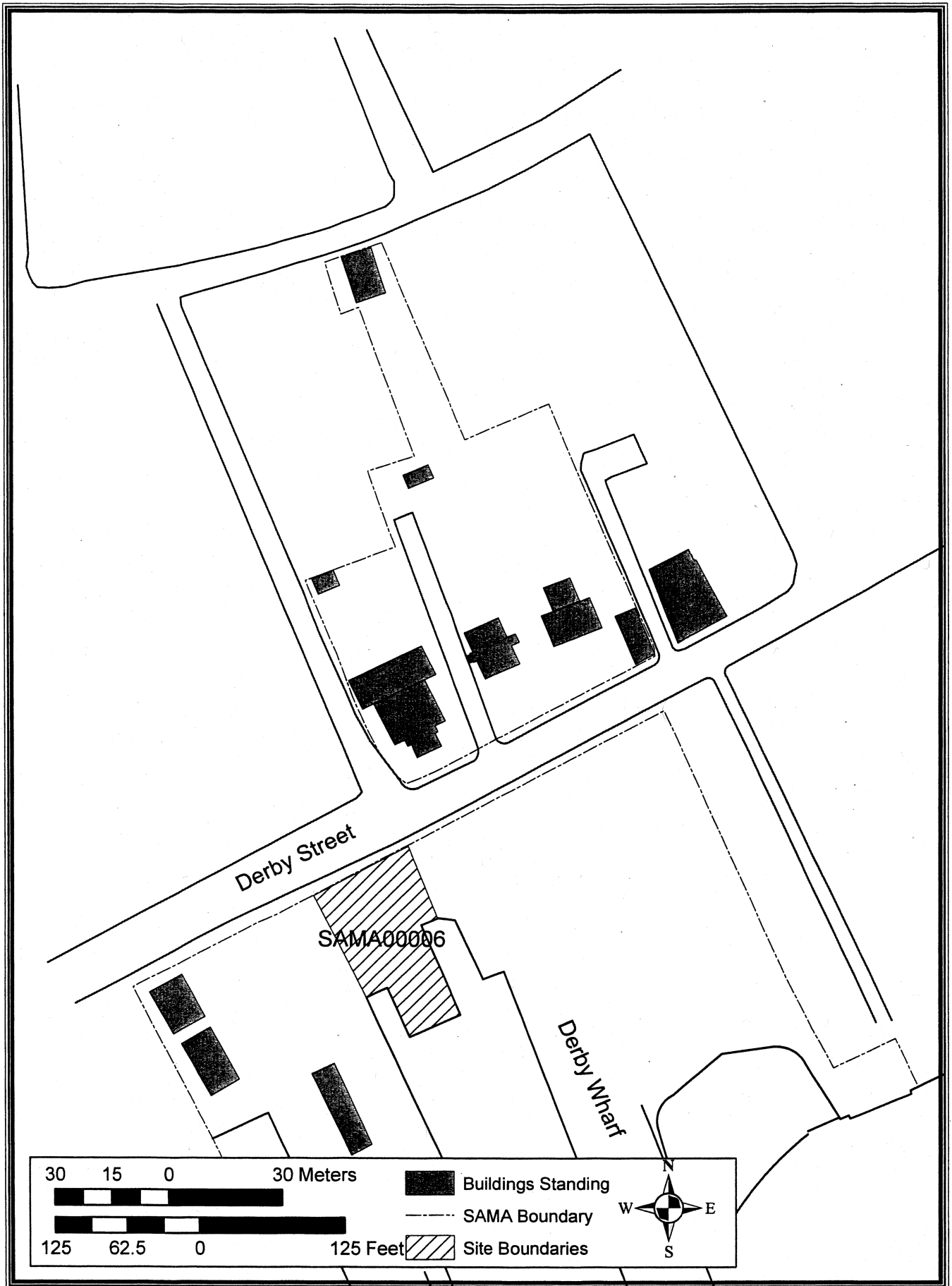
Repairs to wharf or utility lines may impact cultural deposits.

Overall Site Condition (Based on all above factors)

Good Fair__ Poor__ Destroyed__ Unknown__

Should Site Be made a Local Resource Yes__ No__

NOTES:



Derby Street

SAMA00006

Derby Wharf

30 15 0 30 Meters

125 62.5 0 125 Feet

- Buildings Standing
- SAMA Boundary
- Site Boundaries



ASMIS SITE CONDITION FORM

PARK SAMA

ASMIS NUMBER SAMA 00007.000

Site Name (if applicable) Tenement 31 Site

RECORDER(S) NAME(S)/DATE Jack Gary 08/18/2005

Location 1. ZONE 19N DATUM NAD83

Location 2. (give site centroid) N 4709463. E 345009

Location 3. Positional Data Collection (check one)

GPS GPS Accuracy Historic Map(s) (List Maps used below)

Other (specify) GIS

Use this space to specify the way that location 1 data was gathered attached additional sheets if necessary **do not write on back.**

GPS Unit: _____ PDOP Mask: _____

Readings averaged: _____ Datalogger Filename: _____

Sketch of site boundary:

See Attached Map

Photographs: _____

ASMIS SITE CONDITION FORM

ASMIS NUMBER SAM A00007.000

Site Name (if applicable) Tenement 31 Site

DISTURBANCES

Specific Site Information Use this section to record specific data on sites with visible resources i.e. structures, foundations (check all that apply)

Active Erosion ___ Substantial ___ Minor ___ None ___ Unknown ___
Notes (specify):

Faunal Turbation ___ Substantial ___ Minor ___ None ___ Unknown ___
Notes (specify):

Floral Turbation ___ Substantial ___ Minor ___ None ___ Unknown ___
Notes (specify):

Visitor Access Open Unrestricted ___ Open Restricted ___ Closed ___
Notes (specify):

Impact of Visitor Access: Substantial ___ Minor ___ Unknown ___
Notes (specify):

THREATS

Threats That May Cause Damage or Loss of Resources (check all that apply specify at conclusion of section)

Vehicle Traffic ___ Maintenance Activities ___ Grass Mowing ___ Fence Repair ___

Road Repair ___ Snow Plowing ___ Trail Maintenance ___ Pedestrian Traffic ___

Looting/Unauthorized Digging ___ Looting Picking up of Artifacts on Surface ___

ASMIS SITE CONDITION FORM

ASMIS NUMBER SAMA 00007.000

Specific Site Information Use this section to record specific data on sites with visible resources i.e. structures, foundations (check all that apply)

Threats That May Cause Damage or Loss of Resources (check all that apply specify at end of section)

Climbing on or in extant foundations/structures__ Danger from Off Road Vehicles__

Potential For Site to be Inadvertently Uncovered or Damaged by Threats Listed Above (Check appropriate)

High__ Medium__ Low__ Unknown__

NOTES (Specific Details):

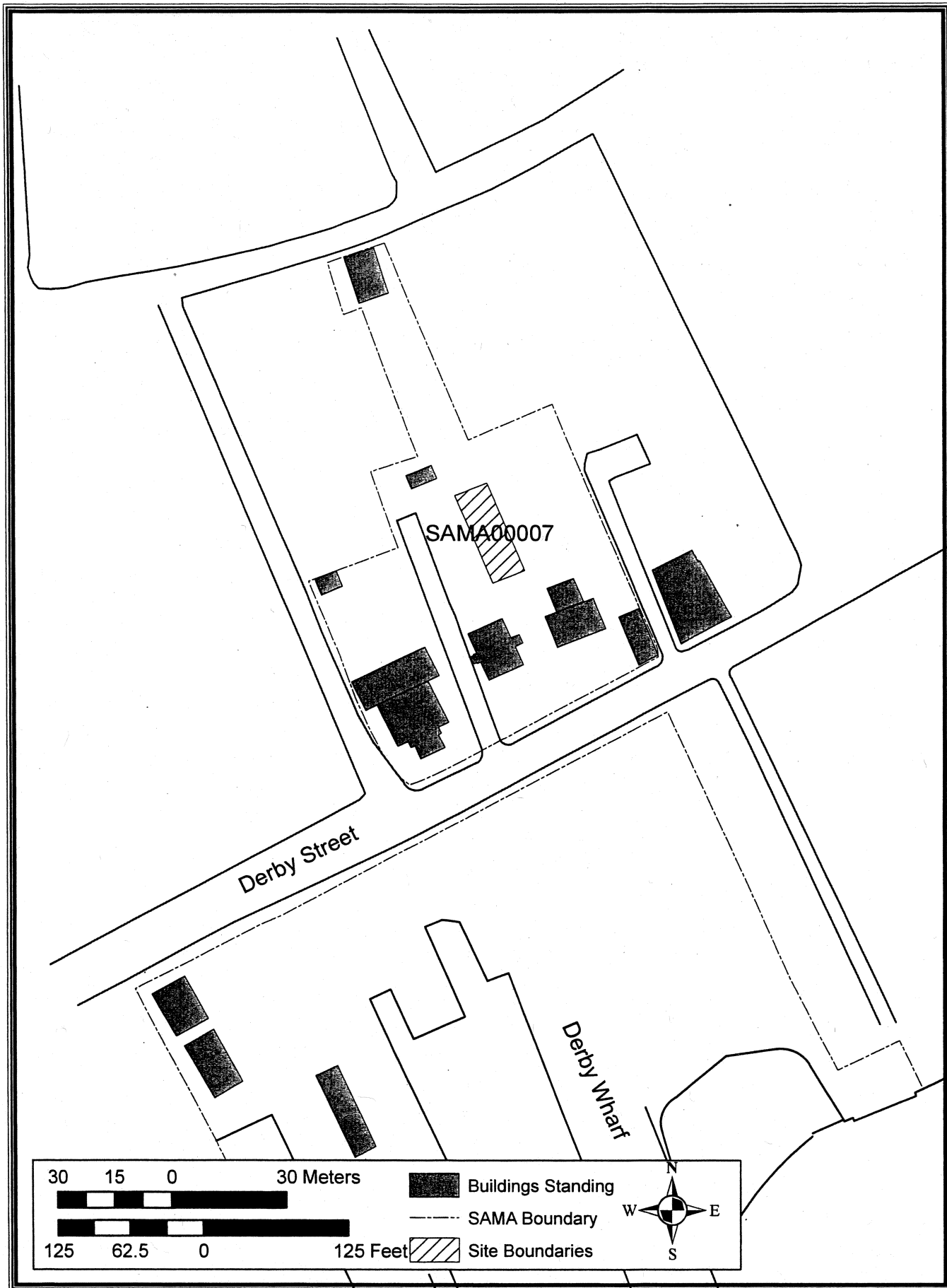
No visible resources

Overall Site Condition (Based on all above factors)

Good__ Fair__ Poor__ Destroyed__ Unknown X

Should Site Be made a Local Resource Yes__ No__

NOTES:



ASMIS SITE CONDITION FORM

PARK SAMA

ASMIS NUMBER SAMA00008.000

Site Name (if applicable) West India Goods Store

RECORDER(S) NAME(S)/DATE Jack Gray 08/28/2005

Location 1. ZONE 19N DATUM NAD83

Location 2. (give site centroid) N 47094.36 E 345046

Location 3. Positional Data Collection (check one)

GPS GPS Accuracy Historic Map(s) (List Maps used below)

Other (specify) GIS

Use this space to specify the way that location 1 data was gathered attached additional sheets if necessary **do not write on back.**

GPS Unit: _____ PDOP Mask: _____

Readings averaged: _____ Datalogger Filename: _____

Sketch of site boundary:

See Attached Map

Photographs: _____

ASMIS SITE CONDITION FORM

ASMIS NUMBER SAM A00008.000

Site Name (if applicable) West India Goods Store

DISTURBANCES

Specific Site Information Use this section to record specific data on sites with visible resources i.e. structures, foundations (check all that apply)

Active Erosion ___ Substantial ___ Minor ___ None X Unknown ___
Notes (specify):

Faunal Turbation ___ Substantial ___ Minor ___ None X Unknown ___
Notes (specify):

Floral Turbation ___ Substantial ___ Minor ___ None X Unknown ___
Notes (specify):

Visitor Access Open Unrestricted X Open Restricted ___ Closed ___
Notes (specify):

Impact of Visitor Access: Substantial ___ Minor X Unknown ___
Notes (specify):

THREATS

Threats That May Cause Damage or Loss of Resources (check all that apply specify at conclusion of section)

Vehicle Traffic ___ Maintenance Activities ___ Grass Mowing ___ Fence Repair ___

Road Repair ___ Snow Plowing ___ Trail Maintenance ___ Pedestrian Traffic ___

Looting/Unauthorized Digging ___ Looting Picking up of Artifacts on Surface ___

ASMIS SITE CONDITION FORM

ASMIS NUMBER SAM A00008,000

Specific Site Information Use this section to record specific data on sites with visible resources i.e. structures, foundations (check all that apply)

Threats That May Cause Damage or Loss of Resources (check all that apply specify at end of section)

Climbing on or in extant foundations/structures__ Danger from Off Road Vehicles__

Potential For Site to be Inadvertently Uncovered or Damaged by Threats Listed Above (Check appropriate)

High__ Medium__ Low__ Unknown__

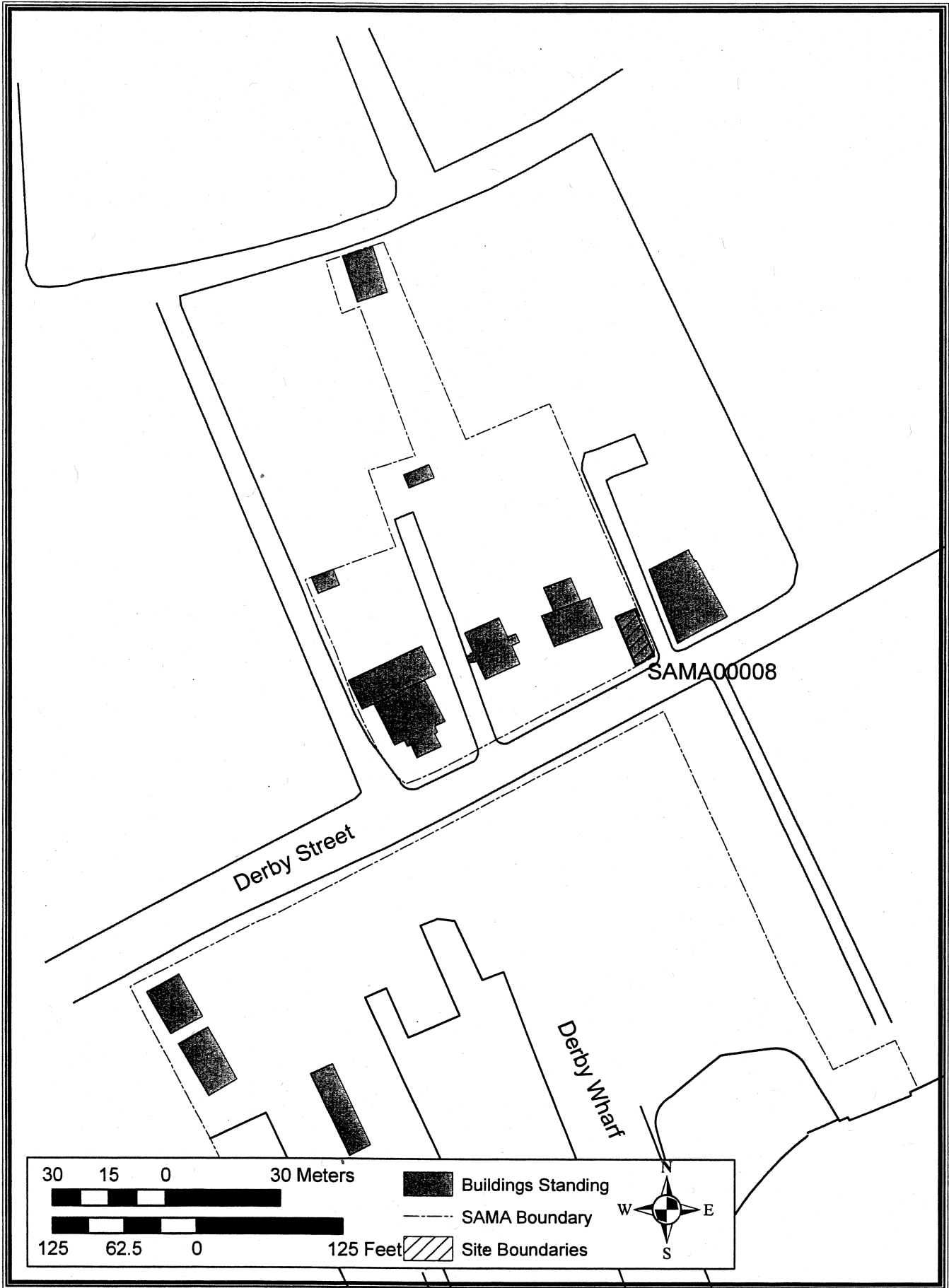
NOTES (Specific Details):

Overall Site Condition (Based on all above factors)

Good Fair__ Poor__ Destroyed__ Unknown__

Should Site Be made a Local Resource Yes__ No__

NOTES:



ASMIS SITE CONDITION FORM

PARK SAMA

ASMIS NUMBER SAMA00009.000

Site Name (if applicable) Scale House Site

RECORDER(S) NAME(S)/DATE Sack Gary 08/18/2005

Location 1. ZONE 19N DATUM NAD83

Location 2. (give site centroid) N 4709451 E 344966

Location 3. Positional Data Collection (check one)

GPS GPS Accuracy Historic Map(s) (List Maps used below)

Other (specify) GIS

Use this space to specify the way that location 1 data was gathered attached additional sheets if necessary **do not write on back.**

GPS Unit: _____ PDOP Mask: _____

Readings averaged: _____ Datalogger Filename: _____

Sketch of site boundary:

See Attached Map

Photographs: _____

ASMIS SITE CONDITION FORM

ASMIS NUMBERS SAMA00009.000

Site Name (if applicable) Scale House Site

DISTURBANCES

Specific Site Information Use this section to record specific data on sites with visible resources i.e. structures, foundations (check all that apply)

Active Erosion ___ Substantial ___ Minor ___ None X Unknown ___
Notes (specify):

Faunal Turbation ___ Substantial ___ Minor ___ None X Unknown ___
Notes (specify):

Floral Turbation ___ Substantial ___ Minor ___ None X Unknown ___
Notes (specify):

Visitor Access Open Unrestricted ___ Open Restricted X Closed ___
Notes (specify):

Impact of Visitor Access: Substantial ___ Minor X Unknown ___
Notes (specify):

THREATS

Threats That May Cause Damage or Loss of Resources (check all that apply specify at conclusion of section)

Vehicle Traffic ___ Maintenance Activities ___ Grass Mowing ___ Fence Repair ___

Road Repair ___ Snow Plowing ___ Trail Maintenance ___ Pedestrian Traffic ___

Looting/Unauthorized Digging ___ Looting Picking up of Artifacts on Surface ___

ASMIS SITE CONDITION FORM

ASMIS NUMBER SAMA00009,000

Specific Site Information Use this section to record specific data on sites with visible resources i.e. structures, foundations (check all that apply)

Threats That May Cause Damage or Loss of Resources (check all that apply specify at end of section)

Climbing on or in extant foundations/structures__ Danger from Off Road Vehicles__

Potential For Site to be Inadvertently Uncovered or Damaged by Threats Listed Above (Check appropriate)

High__ Medium__ Low__ Unknown__

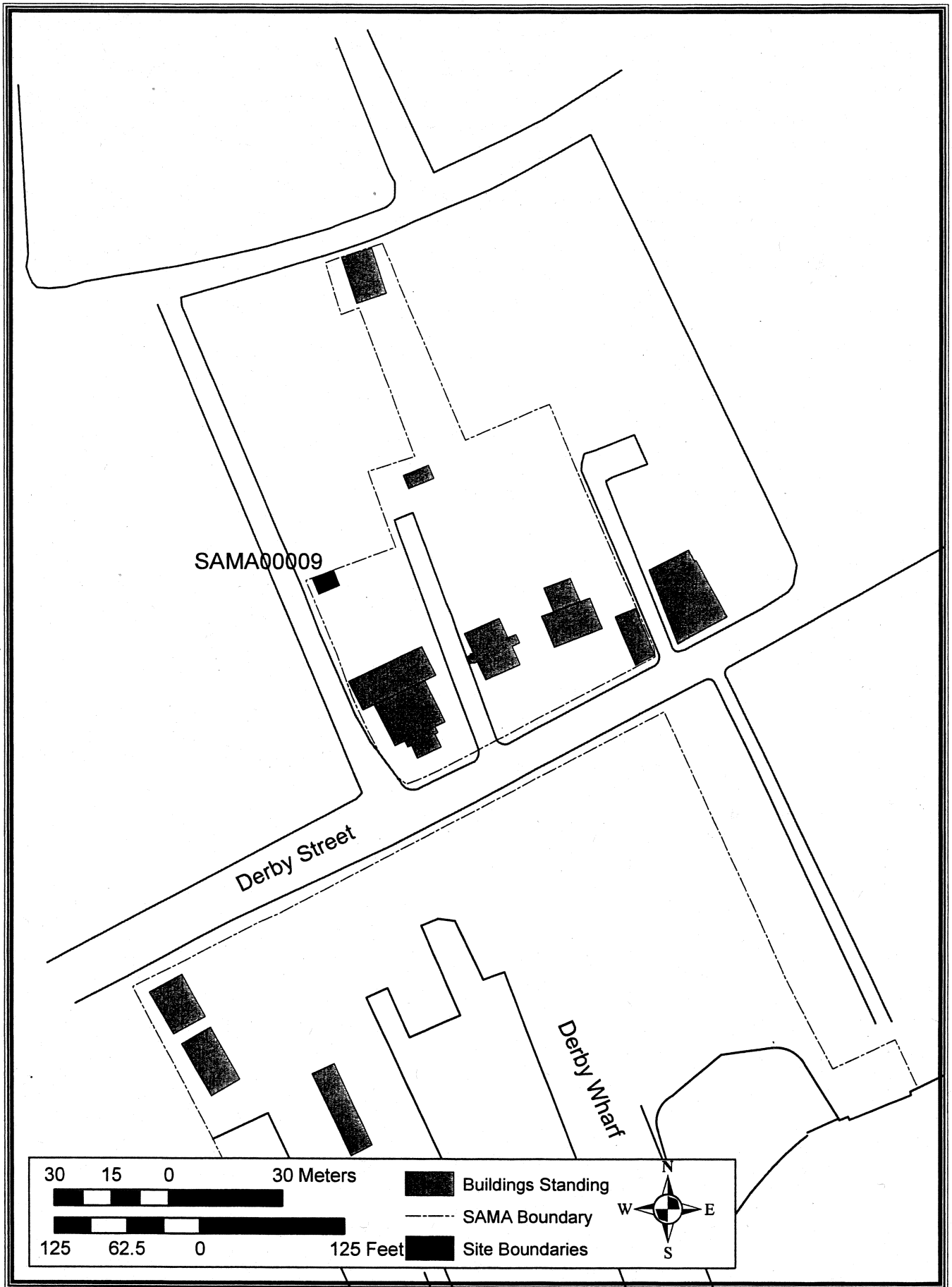
NOTES (Specific Details):

Overall Site Condition (Based on all above factors)

Good Fair__ Poor__ Destroyed__ Unknown__

Should Site Be made a Local Resource Yes__ No__

NOTES:



ASMIS SITE CONDITION FORM

PARK SAMA

ASMIS NUMBER SAMA00010.000

Site Name (if applicable) Desby Wharf Lighthouse

RECORDER(S) NAME(S)/DATE Sack Gray 08/18/2005

Location 1. ZONE 19N DATUM NAD83

Location 2. (give site centroid) N 4708851 E 345276

Location 3. Positional Data Collection (check one)

GPS GPS Accuracy Historic Map(s) (List Maps used below)

Other (specify) GIS

Use this space to specify the way that location 1 data was gathered attached additional sheets if necessary **do not write on back.**

GPS Unit: _____ PDOP Mask: _____

Readings averaged: _____ Datalogger Filename: _____

Sketch of site boundary:

See Attached Map

Photographs: _____

ASMIS SITE CONDITION FORM

ASMIS NUMBER SAMAC0010.000

Site Name (if applicable) Derby Wharf Lighthouse

DISTURBANCES

Specific Site Information Use this section to record specific data on sites with visible resources i.e. structures, foundations (check all that apply)

Active.Erosion ___ Substantial ___ Minor ___ None X Unknown ___
Notes (specify):

Faunal Turbation ___ Substantial ___ Minor ___ None X Unknown ___
Notes (specify):

Floral Turbation ___ Substantial ___ Minor ___ None X Unknown ___
Notes (specify):

Visitor Access Open Unrestricted ___ Open Restricted X Closed ___
Notes (specify):

Impact of Visitor Access: Substantial ___ Minor X Unknown ___
Notes (specify):

THREATS

Threats That May Cause Damage or Loss of Resources (check all that apply specify at conclusion of section)

Vehicle Traffic ___ Maintenance Activities ___ Grass Mowing ___ Fence Repair ___

Road Repair ___ Snow Plowing ___ Trail Maintenance ___ Pedestrian Traffic ___

Looting/Unauthorized Digging ___ Looting Picking up of Artifacts on Surface ___

ASMIS SITE CONDITION FORM

ASMIS NUMBER SAM A000 10.000

Specific Site Information Use this section to record specific data on sites with visible resources i.e. structures, foundations (check all that apply)

Threats That May Cause Damage or Loss of Resources (check all that apply specify at end of section)

Climbing on or in extant foundations/structures__ Danger from Off Road Vehicles__

Potential For Site to be Inadvertently Uncovered or Damaged by Threats Listed Above (Check appropriate)

High__ Medium__ Low__ Unknown__

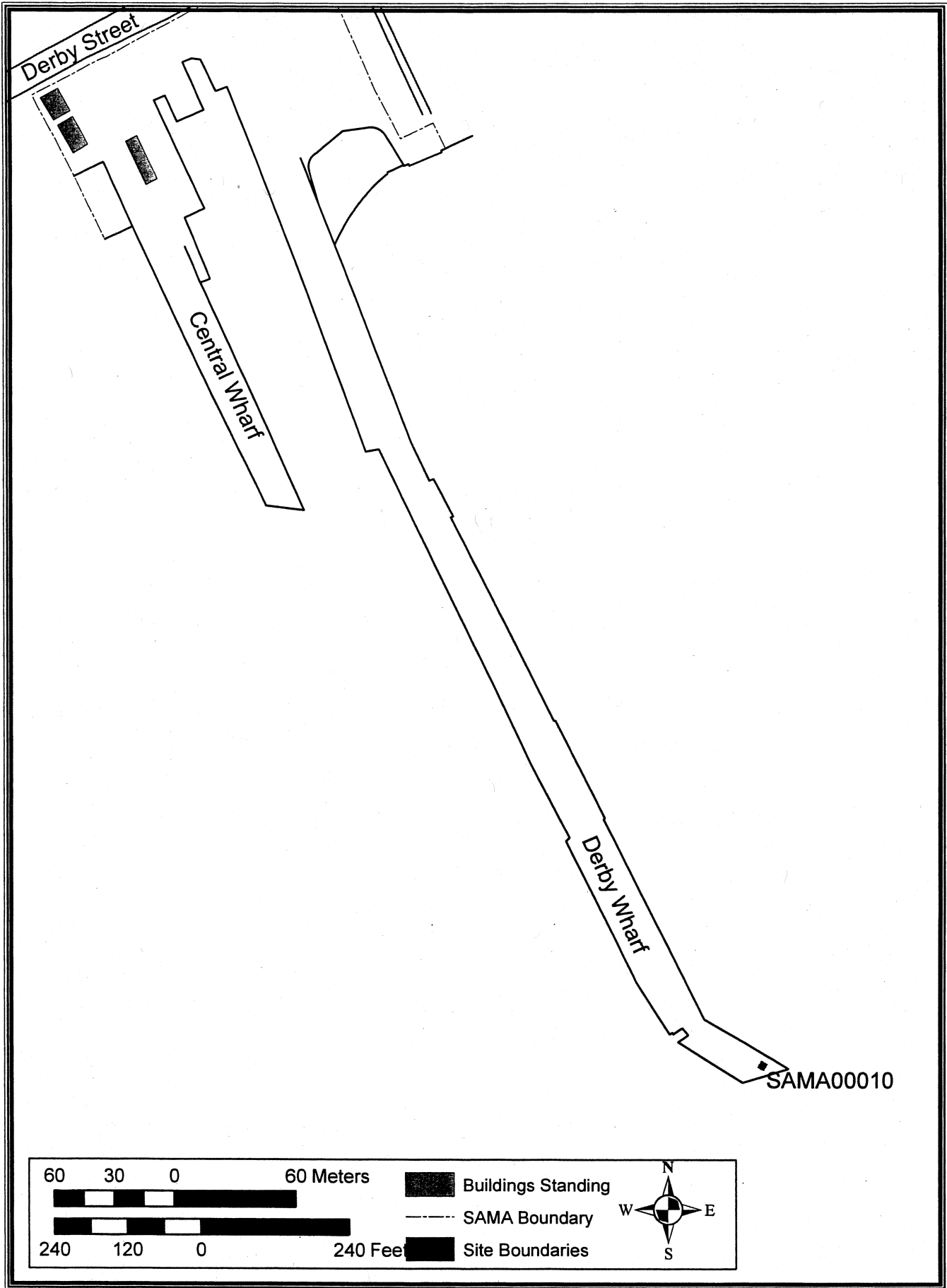
NOTES (Specific Details):

Overall Site Condition (Based on all above factors)

Good X Fair__ Poor__ Destroyed__ Unknown__

Should Site Be made a Local Resource Yes__ No__

NOTES:




60 30 0 60 Meters



240 120 0 240 Feet



 Buildings Standing

 SAMA Boundary

 Site Boundaries



ASMIS SITE CONDITION FORM

PARK SAMA

ASMIS NUMBER SAMA00011.000

Site Name (if applicable) Central Wharf Warehouse

RECORDER(S) NAME(S)/DATE Sack Gary 08/18/2005

Location 1. ZONE 19N DATUM NAD83

Location 2. (give site centroid) N 4709337 E 344927

Location 3. Positional Data Collection (check one)

GPS GPS Accuracy Historic Map(s) (List Maps used below)

Other (specify) GIS

Use this space to specify the way that location 1 data was gathered attached additional sheets if necessary **do not write on back.**

GPS Unit: _____ PDOP Mask: _____

Readings averaged: _____ Datalogger Filename: _____

Sketch of site boundary:

See Attached Map

Photographs: _____

ASMIS SITE CONDITION FORM

ASMIS NUMBER SAMA00011.000

Site Name (if applicable) Central Wharf Warehouse

DISTURBANCES

Specific Site Information Use this section to record specific data on sites with visible resources i.e. structures, foundations (check all that apply)

Active Erosion ___ Substantial ___ Minor ___ None X Unknown ___
Notes (specify):

Faunal Turbation ___ Substantial ___ Minor ___ None X Unknown ___
Notes (specify):

Floral Turbation ___ Substantial ___ Minor ___ None X Unknown ___
Notes (specify):

Visitor Access Open Unrestricted X Open Restricted ___ Closed ___
Notes (specify):

Impact of Visitor Access: Substantial ___ Minor X Unknown ___
Notes (specify):

THREATS

Threats That May Cause Damage or Loss of Resources (check all that apply specify at conclusion of section)

Vehicle Traffic ___ Maintenance Activities ___ Grass Mowing ___ Fence Repair ___

Road Repair ___ Snow Plowing ___ Trail Maintenance ___ Pedestrian Traffic ___

Looting/Unauthorized Digging ___ Looting Picking up of Artifacts on Surface ___

ASMIS SITE CONDITION FORM

ASMIS NUMBERS SAMA 00011.000

Specific Site Information Use this section to record specific data on sites with visible resources i.e. structures, foundations (check all that apply)

Threats That May Cause Damage or Loss of Resources (check all that apply specify at end of section)

Climbing on or in extant foundations/structures__ Danger from Off Road Vehicles__

Potential For Site to be Inadvertently Uncovered or Damaged by Threats Listed Above (Check appropriate)

High__ Medium__ Low__ Unknown__

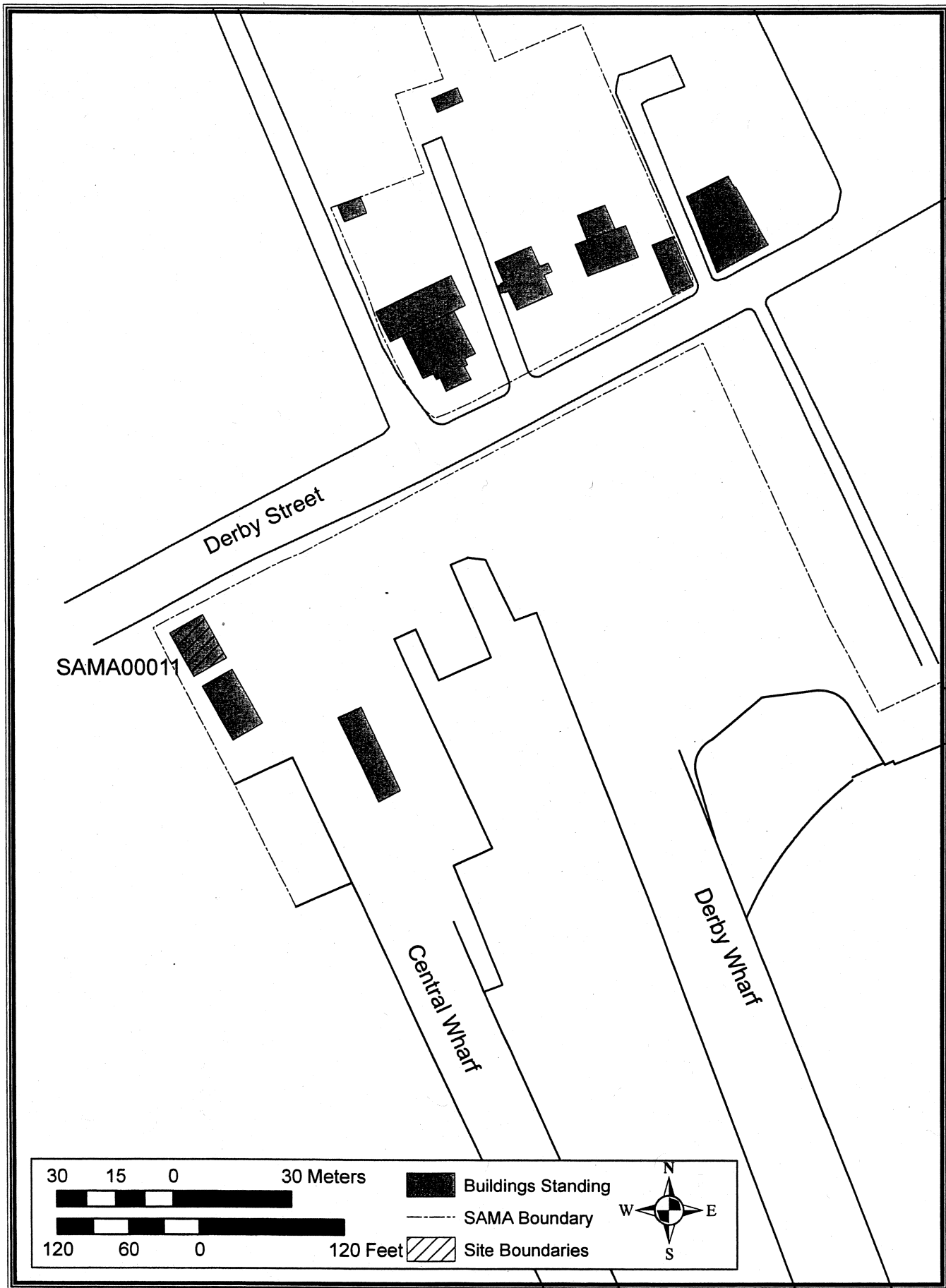
NOTES (Specific Details):

Overall Site Condition (Based on all above factors)

Good Fair__ Poor__ Destroyed__ Unknown__

Should Site Be made a Local Resource Yes__ No__

NOTES:



Derby Street

SAMA00011

Central Wharf

Derby Wharf

30 15 0 30 Meters

120 60 0 120 Feet

Buildings Standing
SAMA Boundary
Site Boundaries



ASMIS SITE CONDITION FORM

PARK SAMA

ASMIS NUMBER SAMA00012.000

Site Name (if applicable) St. Joseph Hall

RECORDER(S) NAME(S)/DATE Jack Gary 08/18/2005

Location 1. ZONE 19N DATUM NAD83

Location 2. (give site centroid) N 4709449 E 345061

Location 3. Positional Data Collection (check one)

GPS GPS Accuracy Historic Map(s) (List Maps used below)

Other (specify) GIS

Use this space to specify the way that location 1 data was gathered attached additional sheets if necessary **do not write on back.**

GPS Unit: _____ PDOP Mask: _____

Readings averaged: _____ Datalogger Filename: _____

Sketch of site boundary:

See Attached Map

Photographs: _____

ASMIS SITE CONDITION FORM

ASMIS NUMBER SAMA00012.000

Site Name (if applicable) St. Joseph Hall

DISTURBANCES

Specific Site Information Use this section to record specific data on sites with visible resources i.e. structures, foundations (check all that apply)

Active Erosion ___ Substantial ___ Minor ___ None X Unknown ___
Notes (specify):

Faunal Turbation ___ Substantial ___ Minor ___ None X Unknown ___
Notes (specify):

Floral Turbation ___ Substantial ___ Minor ___ None X Unknown ___
Notes (specify):

Visitor Access Open Unrestricted ___ Open Restricted ___ Closed X
Notes (specify):

Impact of Visitor Access: Substantial ___ Minor ___ Unknown X
Notes (specify):

THREATS

Threats That May Cause Damage or Loss of Resources (check all that apply specify at conclusion of section)

Vehicle Traffic ___ Maintenance Activities ___ Grass Mowing ___ Fence Repair ___
Road Repair ___ Snow Plowing ___ Trail Maintenance ___ Pedestrian Traffic ___
Looting/Unauthorized Digging ___ Looting Picking up of Artifacts on Surface ___

ASMIS SITE CONDITION FORM

ASMIS NUMBER SAM A00012.000

Specific Site Information Use this section to record specific data on sites with visible resources i.e. structures, foundations (check all that apply)

Threats That May Cause Damage or Loss of Resources (check all that apply specify at end of section)

Climbing on or in extant foundations/structures__ Danger from Off Road Vehicles__

Potential For Site to be Inadvertently Uncovered or Damaged by Threats Listed Above (Check appropriate)

High__ Medium__ Low__ Unknown__

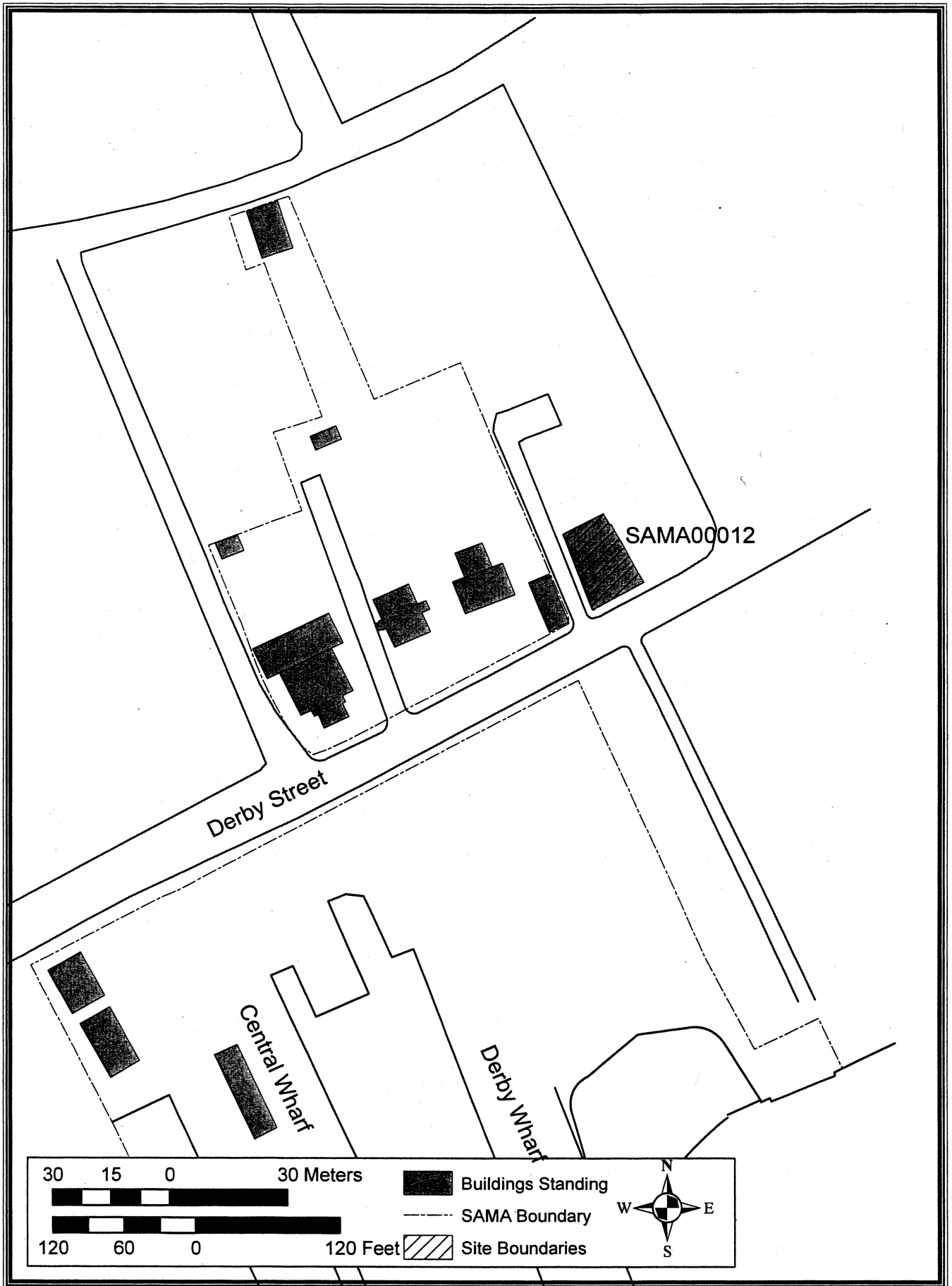
NOTES (Specific Details):

Overall Site Condition (Based on all above factors)

Good Fair__ Poor__ Destroyed__ Unknown__

Should Site Be made a Local Resource Yes__ No__

NOTES:



ASMIS SITE CONDITION FORM

PARK SAMA

ASMIS NUMBER SAMA 00013.000

Site Name (if applicable) Custom House

RECORDER(S) NAME(S)/DATE Jack Gasy 08/18/2005

Location 1. ZONE 19N DATUM NAD83

Location 2. (give site centroid) N 4709429 E 344981

Location 3. Positional Data Collection (check one)

GPS GPS Accuracy Historic Map(s) (List Maps used below)

Other (specify) GIS

Use this space to specify the way that location 1 data was gathered attached additional sheets if necessary **do not write on back.**

GPS Unit: _____ PDOP Mask: _____

Readings averaged: _____ Datalogger Filename: _____

Sketch of site boundary:

See Attached Map

Photographs: _____

ASMIS SITE CONDITION FORM

ASMIS NUMBER SAMA00013.000

Site Name (if applicable) Custom House

DISTURBANCES

Specific Site Information Use this section to record specific data on sites with visible resources i.e. structures, foundations (check all that apply)

Active Erosion ___ Substantial ___ Minor ___ None X Unknown ___
Notes (specify):

Faunal Turbation ___ Substantial ___ Minor ___ None X Unknown ___
Notes (specify):

Floral Turbation ___ Substantial ___ Minor ___ None X Unknown ___
Notes (specify):

Visitor Access Open Unrestricted ___ Open Restricted X Closed ___
Notes (specify):

Impact of Visitor Access: Substantial ___ Minor X Unknown ___
Notes (specify):

THREATS

Threats That May Cause Damage or Loss of Resources (check all that apply specify at conclusion of section)

Vehicle Traffic ___ Maintenance Activities X Grass Mowing ___ Fence Repair X

Road Repair ___ Snow Plowing ___ Trail Maintenance ___ Pedestrian Traffic ___

Looting/Unauthorized Digging ___ Looting Picking up of Artifacts on Surface ___

ASMIS SITE CONDITION FORM

ASMIS NUMBER SAMA00013.000

Specific Site Information Use this section to record specific data on sites with visible resources i.e. structures, foundations (check all that apply)

Threats That May Cause Damage or Loss of Resources (check all that apply specify at end of section)

Climbing on or in extant foundations/structures__ Danger from Off Road Vehicles__

Potential For Site to be Inadvertently Uncovered or Damaged by Threats Listed Above (Check appropriate)

High__ Medium__ Low__ Unknown__

NOTES (Specific Details):

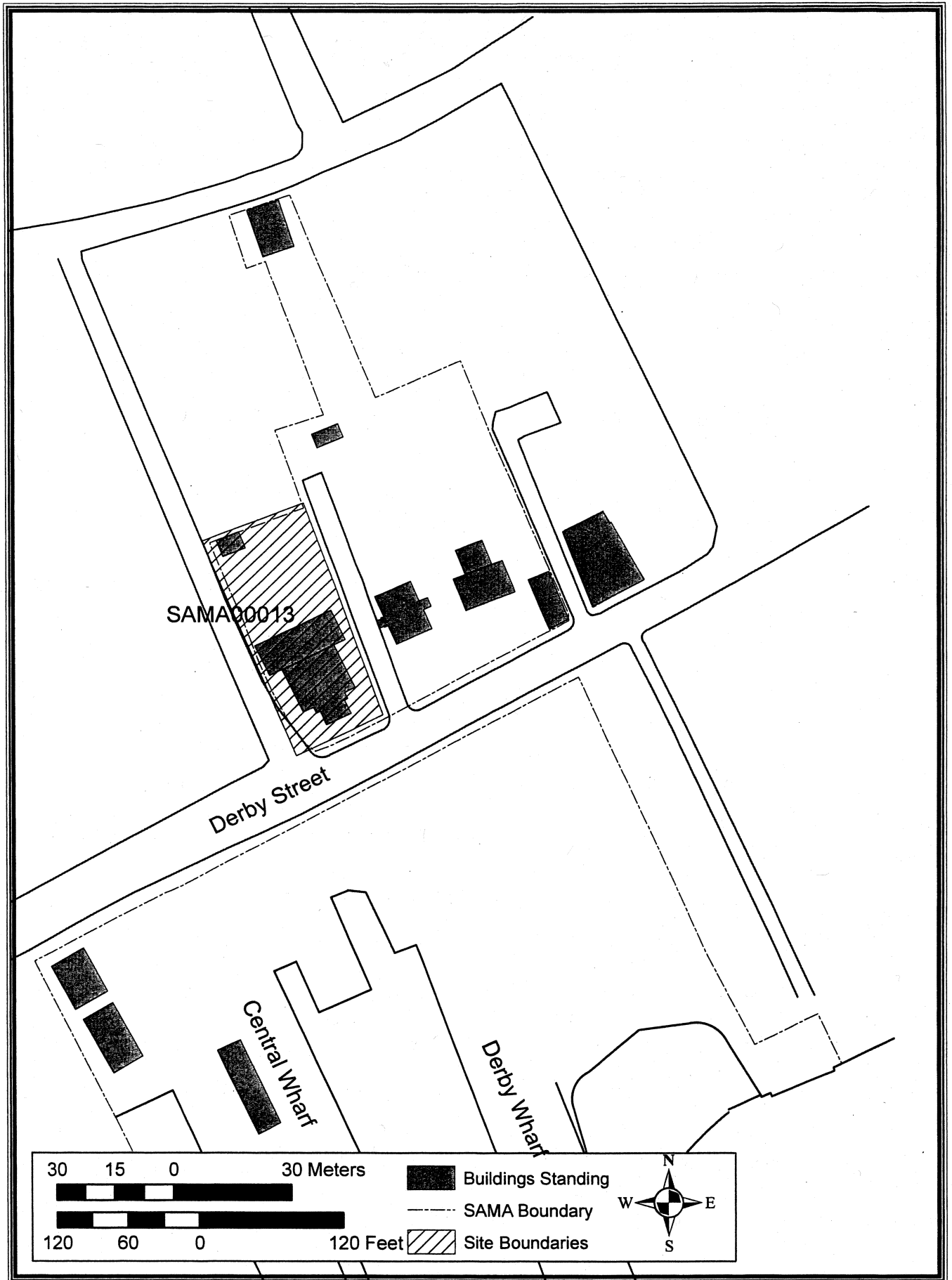
Repair to fences or utility lines in the rear yard have the potential to impact cultural deposits

Overall Site Condition (Based on all above factors)

Good Fair__ Poor__ Destroyed__ Unknown__

Should Site Be made a Local Resource Yes__ No__

NOTES:



ASMIS SITE CONDITION FORM

PARK SAMA

ASMIS NUMBER SAMA00014.000

Site Name (if applicable) Hotel House Site

RECORDER(S) NAME(S)/DATE Jack Gary 08/18/2005

Location 1. ZONE 19N DATUM NAD83

Location 2. (give site centroid) N 4709429 E 344978

Location 3. Positional Data Collection (check one)

GPS GPS Accuracy Historic Map(s) (List Maps used below)

Other (specify) GIS

Use this space to specify the way that location 1 data was gathered attached additional sheets if necessary **do not write on back.**

GPS Unit: _____ PDOP Mask: _____

Readings averaged: _____ Datalogger Filename: _____

Sketch of site boundary:

See Attached Map

Photographs: _____

ASMIS SITE CONDITION FORM

ASMIS NUMBER SAMAC0014.000

Site Name (if applicable) Ilolol House Site

DISTURBANCES

Specific Site Information Use this section to record specific data on sites with visible resources i.e. structures, foundations (check all that apply)

Active Erosion ___ Substantial ___ Minor ___ None ___ Unknown ___
Notes (specify):

Faunal Turbation ___ Substantial ___ Minor ___ None ___ Unknown ___
Notes (specify):

Floral Turbation ___ Substantial ___ Minor ___ None ___ Unknown ___
Notes (specify):

Visitor Access Open Unrestricted ___ Open Restricted ___ Closed ___
Notes (specify):

Impact of Visitor Access: Substantial ___ Minor ___ Unknown ___
Notes (specify):

THREATS

Threats That May Cause Damage or Loss of Resources (check all that apply specify at conclusion of section)

Vehicle Traffic ___ Maintenance Activities ___ Grass Mowing ___ Fence Repair ___

Road Repair ___ Snow Plowing ___ Trail Maintenance ___ Pedestrian Traffic ___

Looting/Unauthorized Digging ___ Looting Picking up of Artifacts on Surface ___

ASMIS SITE CONDITION FORM

ASMIS NUMBER SAMA 00014.000

Specific Site Information Use this section to record specific data on sites with visible resources i.e. structures, foundations (check all that apply)

Threats That May Cause Damage or Loss of Resources (check all that apply specify at end of section)

Climbing on or in extant foundations/structures__ Danger from Off Road Vehicles__

Potential For Site to be Inadvertently Uncovered or Damaged by Threats Listed Above (Check appropriate)

High__ Medium__ Low__ Unknown__

NOTES (Specific Details):

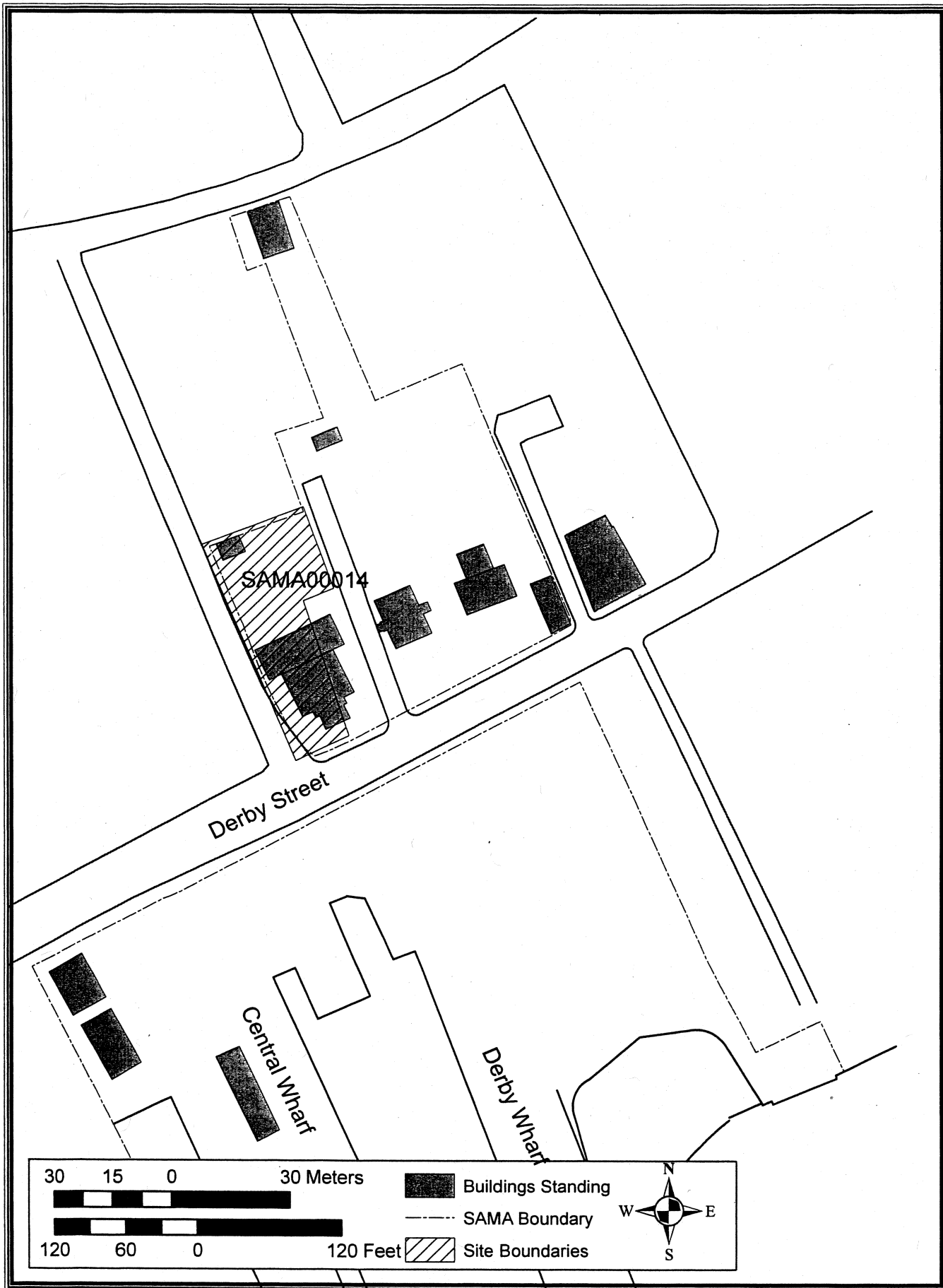
No visible resources

Overall Site Condition (Based on all above factors)

Good__ Fair__ Poor__ Destroyed__ Unknown X

Should Site Be made a Local Resource Yes__ No__

NOTES:



SAMA00014

Derby Street




Central Wharf

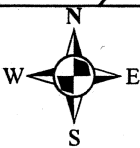
Derby Wharf

30 15 0 30 Meters



120 60 0 120 Feet

-  Buildings Standing
-  SAMA Boundary
-  Site Boundaries



ASMS SITE CONDITION FORM

PARK SAMA

ASMS NUMBER SAMA 00015.000

Site Name (if applicable) 1688 House Site

RECORDER(S) NAME(S)/DATE Jack Gady 08/16/2005

Location 1. ZONE 19N DATUM NAD 83

Location 2. (give site centroid) N 4709430 E 345012

Location 3. Positional Data Collection (check one)

GPS GPS Accuracy Historic Map(s) (List Maps used below)

Other (specify) GIS

Use this space to specify the way that location 1 data was gathered attached additional sheets if necessary **do not write on back.**

GPS Unit: _____ PDOP Mask: _____

Readings averaged: _____ Datalogger Filename: _____

Sketch of site boundary:

See Attached Map

Photographs: _____

ASMIS SITE CONDITION FORM

ASMIS NUMBER SAMA00015.000

Site Name (if applicable) 1688 House Site

DISTURBANCES

Specific Site Information Use this section to record specific data on sites with visible resources i.e. structures, foundations (check all that apply)

Active Erosion ___ Substantial ___ Minor ___ None ___ Unknown ___
Notes (specify):

Faunal Turbation ___ Substantial ___ Minor ___ None ___ Unknown ___
Notes (specify):

Floral Turbation ___ Substantial ___ Minor ___ None ___ Unknown ___
Notes (specify):

Visitor Access Open Unrestricted ___ Open Restricted ___ Closed ___
Notes (specify):

Impact of Visitor Access: Substantial ___ Minor ___ Unknown ___
Notes (specify):

THREATS

Threats That May Cause Damage or Loss of Resources (check all that apply specify at conclusion of section)

Vehicle Traffic ___ Maintenance Activities ___ Grass Mowing ___ Fence Repair ___

Road Repair ___ Snow Plowing ___ Trail Maintenance ___ Pedestrian Traffic ___

Looting/Unauthorized Digging ___ Looting Picking up of Artifacts on Surface ___

ASMIS SITE CONDITION FORM

ASMIS NUMBER SAMA00015.000

Specific Site Information Use this section to record specific data on sites with visible resources i.e. structures, foundations (check all that apply)

Threats That May Cause Damage or Loss of Resources (check all that apply specify at end of section)

Climbing on or in extant foundations/structures__ Danger from Off Road Vehicles__

Potential For Site to be Inadvertently Uncovered or Damaged by Threats Listed Above (Check appropriate)

High__ Medium__ Low__ Unknown__

NOTES (Specific Details):

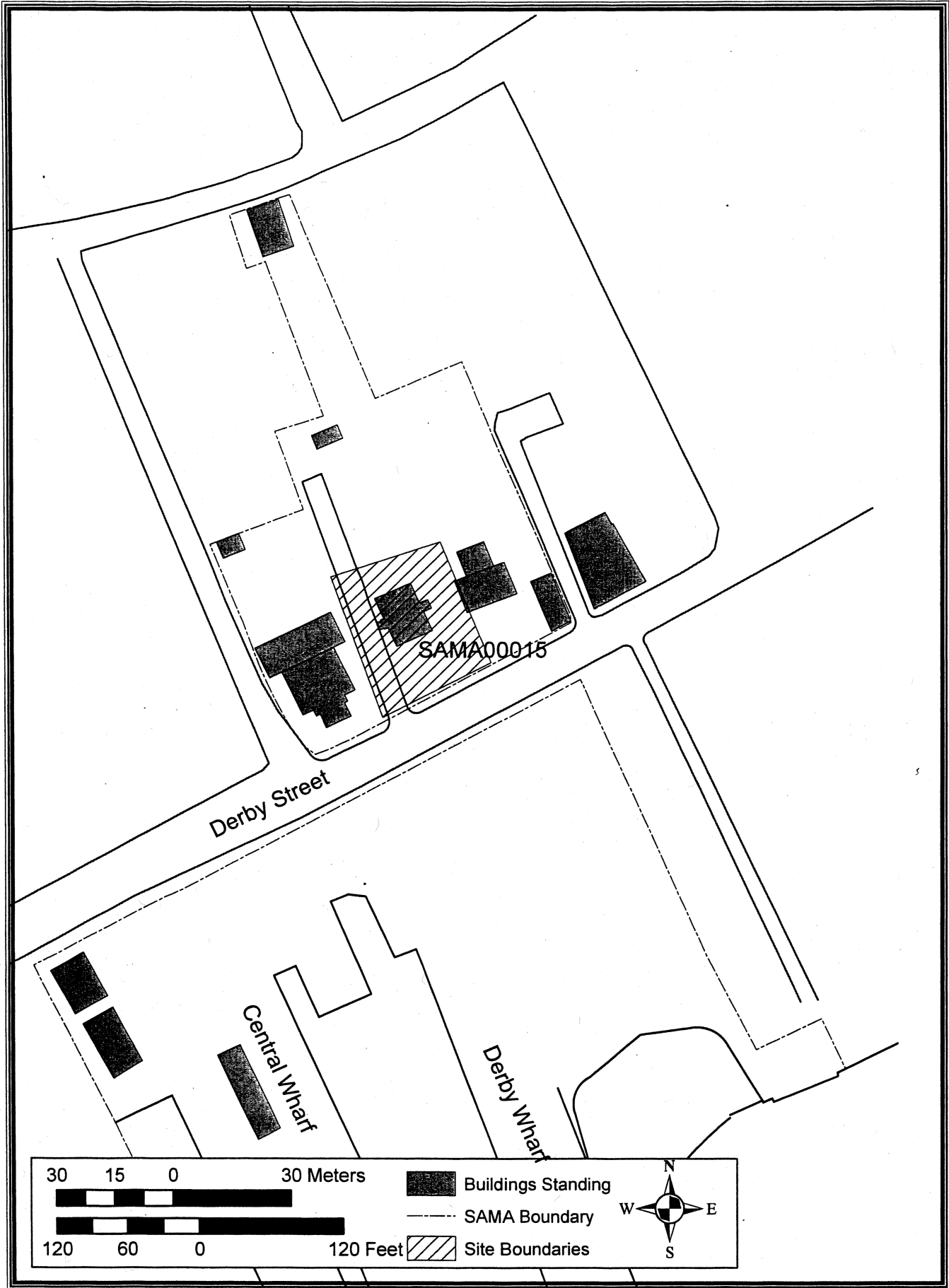
No visible resources

Overall Site Condition (Based on all above factors)

Good__ Fair__ Poor__ Destroyed__ Unknown X

Should Site Be made a Local Resource Yes__ No__

NOTES:



ASMIS SITE CONDITION FORM

PARK SAMA

ASMIS NUMBER SAMA 00016.000

Site Name (if applicable) 1764 House Site

RECORDER(S) NAME(S)/DATE Jack Gady 08/18/2005

Location 1. ZONE 19N DATUM NAD83

Location 2. (give site centroid) N 4709421 E 344994

Location 3. Positional Data Collection (check one)
GPS GPS Accuracy Historic Map(s) (List Maps used below)
Other (specify) GIS
Use this space to specify the way that location 1 data was gathered attached additional sheets if necessary **do not write on back.**

GPS Unit: _____ PDOP Mask: _____

Readings averaged: _____ Datalogger Filename: _____

Sketch of site boundary:

See Attached Map

Photographs: _____

ASMIS SITE CONDITION FORM

ASMIS NUMBER SAMA00016.000

Site Name (if applicable) 1764 House Site

DISTURBANCES

Specific Site Information Use this section to record specific data on sites with visible resources i.e. structures, foundations (check all that apply)

Active Erosion ___ Substantial ___ Minor ___ None ___ Unknown ___
Notes (specify):

Faunal Turbation ___ Substantial ___ Minor ___ None ___ Unknown ___
Notes (specify):

Floral Turbation ___ Substantial ___ Minor ___ None ___ Unknown ___
Notes (specify):

Visitor Access Open Unrestricted ___ Open Restricted ___ Closed ___
Notes (specify):

Impact of Visitor Access: Substantial ___ Minor ___ Unknown ___
Notes (specify):

THREATS

Threats That May Cause Damage or Loss of Resources (check all that apply specify at conclusion of section)

Vehicle Traffic ___ Maintenance Activities ___ Grass Mowing ___ Fence Repair ___

Road Repair ___ Snow Plowing ___ Trail Maintenance ___ Pedestrian Traffic ___

Looting/Unauthorized Digging ___ Looting Picking up of Artifacts on Surface ___

ASMIS SITE CONDITION FORM

ASMIS NUMBER SAMA 000 16.000

Specific Site Information Use this section to record specific data on sites with visible resources i.e. structures, foundations (check all that apply)

Threats That May Cause Damage or Loss of Resources (check all that apply specify at end of section)

Climbing on or in extant foundations/structures__ Danger from Off Road Vehicles__

Potential For Site to be Inadvertently Uncovered or Damaged by Threats Listed Above (Check appropriate)

High__ Medium__ Low__ Unknown__

NOTES (Specific Details):

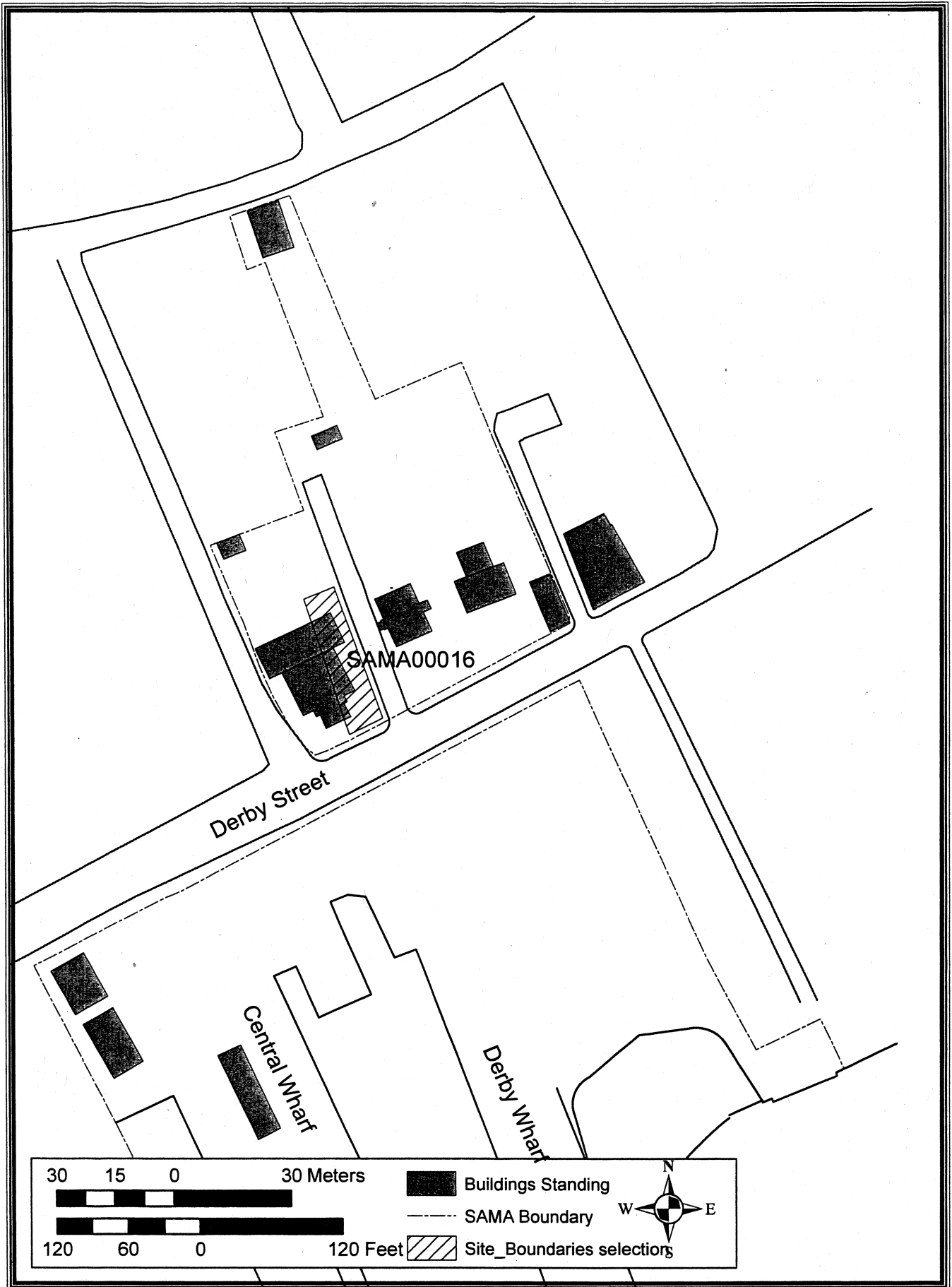
No visible resources

Overall Site Condition (Based on all above factors)

Good__ Fair__ Poor__ Destroyed__ Unknown X

Should Site Be made a Local Resource Yes__ No__

NOTES:



ASMIS SITE CONDITION FORM

PARK SAMA

ASMIS NUMBER SAMA00017.000

Site Name (if applicable) Richard Derby's Stone or Lower Stone Site

RECORDER(S) NAME(S)/DATE Jack Gasy 08/18/2005

Location 1. ZONE 19N DATUM NAD83

Location 2. (give site centroid) N 4709188 E 345094

Location 3. Positional Data Collection (check one)
GPS GPS Accuracy Historic Map(s) (List Maps used below)
Other (specify) GIS
Use this space to specify the way that location 1 data was gathered attached additional sheets if necessary **do not write on back.**

GPS Unit: _____ PDOP Mask: _____

Readings averaged: _____ Datalogger Filename: _____

Sketch of site boundary:

See Attached Map

Photographs: _____

ASMIS SITE CONDITION FORM

ASMIS NUMBER 5AN A0017.000

Site Name (if applicable) Richard Desby's Store or Lower Store Site

DISTURBANCES

Specific Site Information Use this section to record specific data on sites with visible resources i.e. structures, foundations (check all that apply)

Active Erosion ___ Substantial ___ Minor ___ None ___ Unknown ___
Notes (specify):

Faunal Turbation ___ Substantial ___ Minor ___ None ___ Unknown ___
Notes (specify):

Floral Turbation ___ Substantial ___ Minor ___ None ___ Unknown ___
Notes (specify):

Visitor Access Open Unrestricted ___ Open Restricted ___ Closed ___
Notes (specify):

Impact of Visitor Access: Substantial ___ Minor ___ Unknown ___
Notes (specify):

THREATS

Threats That May Cause Damage or Loss of Resources (check all that apply specify at conclusion of section)

Vehicle Traffic ___ Maintenance Activities ___ Grass Mowing ___ Fence Repair ___

Road Repair ___ Snow Plowing ___ Trail Maintenance ___ Pedestrian Traffic ___

Looting/Unauthorized Digging ___ Looting Picking up of Artifacts on Surface ___

ASMIS SITE CONDITION FORM

ASMIS NUMBER SAM A00017.000

Specific Site Information Use this section to record specific data on sites with visible resources i.e. structures, foundations (check all that apply)

Threats That May Cause Damage or Loss of Resources (check all that apply specify at end of section)

Climbing on or in extant foundations/structures__ Danger from Off Road Vehicles__

Potential For Site to be Inadvertently Uncovered or Damaged by Threats Listed Above (Check appropriate)

High__ Medium__ Low__ Unknown__

NOTES (Specific Details):

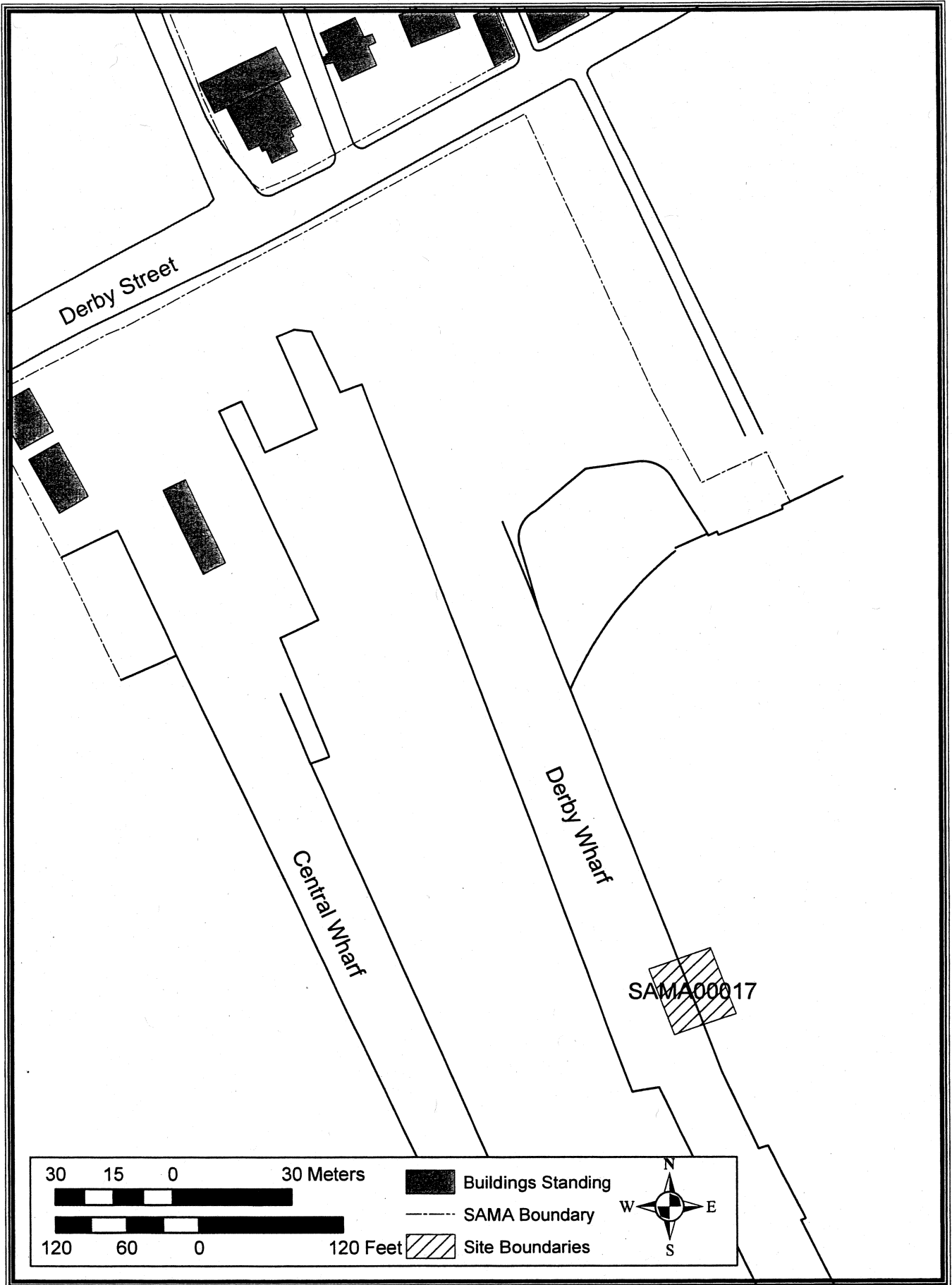
No visible resources

Overall Site Condition (Based on all above factors)

Good__ Fair__ Poor__ Destroyed__ Unknown X

Should Site Be made a Local Resource Yes__ No__

NOTES:



ASMIS SITE CONDITION FORM

PARK SAMA

ASMIS NUMBER SAMA 00018.000

Site Name (if applicable) Crowninshield House Site

RECORDER(S) NAME(S)/DATE Jack Gary 08/18/2005

Location 1. ZONE 19N DATUM NAD83

Location 2. (give site centroid) N 4709429 E 344978

Location 3. Positional Data Collection (check one)

GPS GPS Accuracy Historic Map(s) (List Maps used below)

Other (specify) GIS

Use this space to specify the way that location 1 data was gathered attached additional sheets if necessary **do not write on back.**

GPS Unit: _____ PDOP Mask: _____

Readings averaged: _____ Datalogger Filename: _____

Sketch of site boundary:

See Attached Map

Photographs: _____

ASMIS SITE CONDITION FORM

ASMIS NUMBER SAMAC0018.000

Site Name (if applicable) Crownshield House Site

DISTURBANCES

Specific Site Information Use this section to record specific data on sites with visible resources i.e. structures, foundations (check all that apply)

Active Erosion ___ Substantial ___ Minor ___ None ___ Unknown ___
Notes (specify):

Faunal Turbation ___ Substantial ___ Minor ___ None ___ Unknown ___
Notes (specify):

Floral Turbation ___ Substantial ___ Minor ___ None ___ Unknown ___
Notes (specify):

Visitor Access Open Unrestricted ___ Open Restricted ___ Closed ___
Notes (specify):

Impact of Visitor Access: Substantial ___ Minor ___ Unknown ___
Notes (specify):

THREATS

Threats That May Cause Damage or Loss of Resources (check all that apply specify at conclusion of section)

Vehicle Traffic ___ Maintenance Activities ___ Grass Mowing ___ Fence Repair ___

Road Repair ___ Snow Plowing ___ Trail Maintenance ___ Pedestrian Traffic ___

Looting/Unauthorized Digging ___ Looting Picking up of Artifacts on Surface ___

ASMIS SITE CONDITION FORM

ASMIS NUMBER SAMA00018,000

Specific Site Information Use this section to record specific data on sites with visible resources i.e. structures, foundations (check all that apply)

Threats That May Cause Damage or Loss of Resources (check all that apply specify at end of section)

Climbing on or in extant foundations/structures__ Danger from Off Road Vehicles__

Potential For Site to be Inadvertently Uncovered or Damaged by Threats Listed Above (Check appropriate)

High__ Medium__ Low__ Unknown__

NOTES (Specific Details):

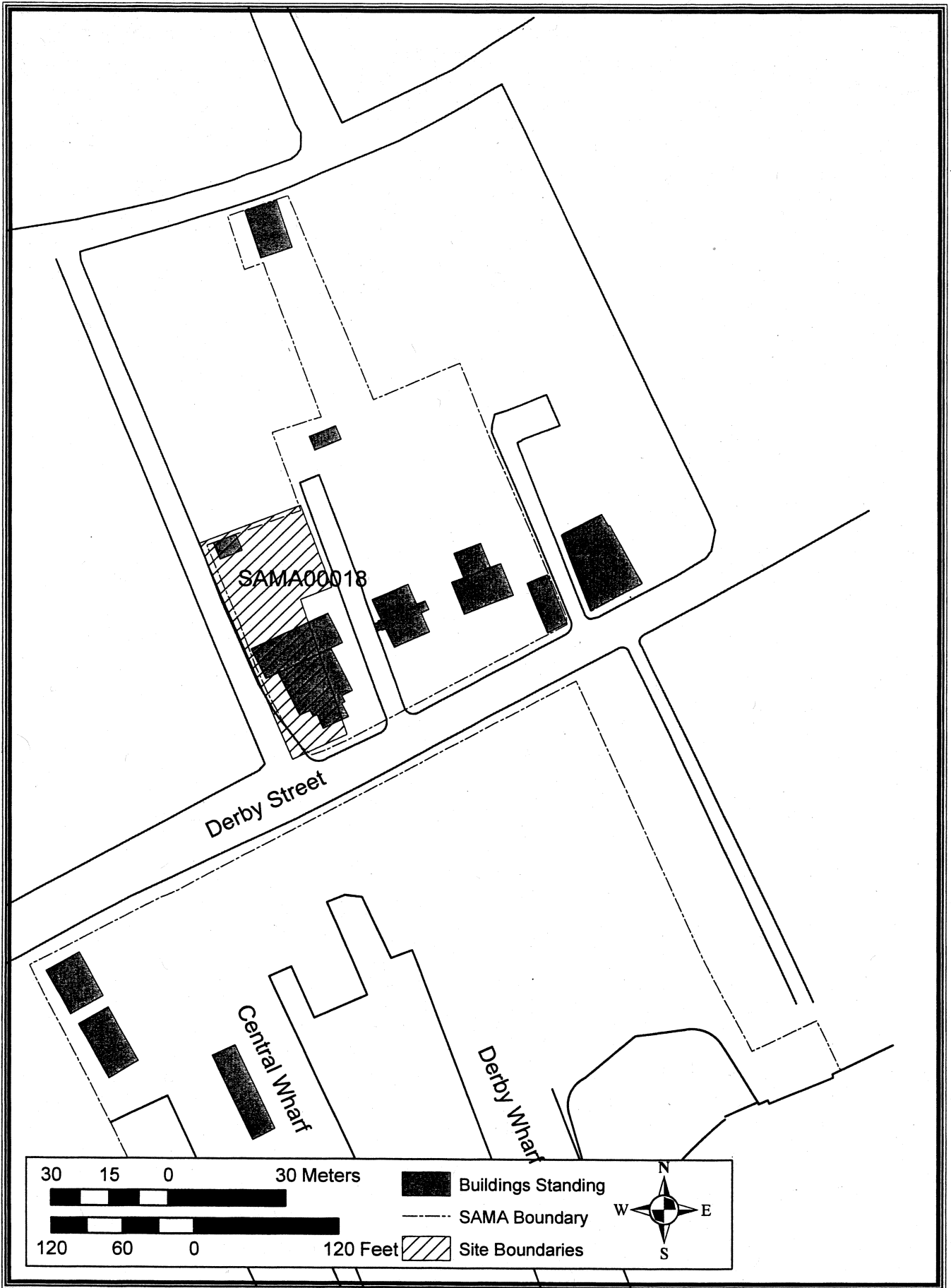
No visible resources

Overall Site Condition (Based on all above factors)

Good__ Fair__ Poor__ Destroyed__ Unknown X

Should Site Be made a Local Resource Yes__ No__

NOTES:



ASMIS SITE CONDITION FORM

PARK SAMA

ASMIS NUMBER SAMA 00019.000

Site Name (if applicable) Elias Hasket Derby's Counting House or Upper Store Site

RECORDER(S) NAME(S)/DATE Jack Garry 08/18/2005

Location 1. ZONE 19N DATUM NAD83

Location 2. (give site centroid) N 4709377 E 345001

Location 3. Positional Data Collection (check one)

GPS GPS Accuracy Historic Map(s) (List Maps used below)

Other (specify) GIS

Use this space to specify the way that location 1 data was gathered attached additional sheets if necessary **do not write on back.**

GPS Unit: _____ PDOP Mask: _____

Readings averaged: _____ Datalogger Filename: _____

Sketch of site boundary:

See Attached Map

Photographs: _____

ASMIS SITE CONDITION FORM

ASMIS NUMBER SAMA 00019.000

Site Name (if applicable) Elias Hasket Derby's Counting House or Upper Store Site

DISTURBANCES

Specific Site Information Use this section to record specific data on sites with visible resources i.e. structures, foundations (check all that apply)

Active Erosion Substantial Minor None Unknown
Notes (specify):

Faunal Turbation Substantial Minor None Unknown
Notes (specify):

Floral Turbation Substantial Minor None Unknown
Notes (specify):

Visitor Access Open Unrestricted Open Restricted Closed
Notes (specify):

Impact of Visitor Access: Substantial Minor Unknown
Notes (specify):

THREATS

Threats That May Cause Damage or Loss of Resources (check all that apply specify at conclusion of section)

- Vehicle Traffic Maintenance Activities Grass Mowing Fence Repair
- Road Repair Snow Plowing Trail Maintenance Pedestrian Traffic
- Looting/Unauthorized Digging Looting Picking up of Artifacts on Surface

ASMIS SITE CONDITION FORM

ASMIS NUMBER SAMA 00019.000

Specific Site Information Use this section to record specific data on sites with visible resources i.e. structures, foundations (check all that apply)

Threats That May Cause Damage or Loss of Resources (check all that apply specify at end of section)

Climbing on or in extant foundations/structures__ Danger from Off Road Vehicles__

Potential For Site to be Inadvertently Uncovered or Damaged by Threats Listed Above (Check appropriate)

High__ Medium__ Low__ Unknown__

NOTES (Specific Details):

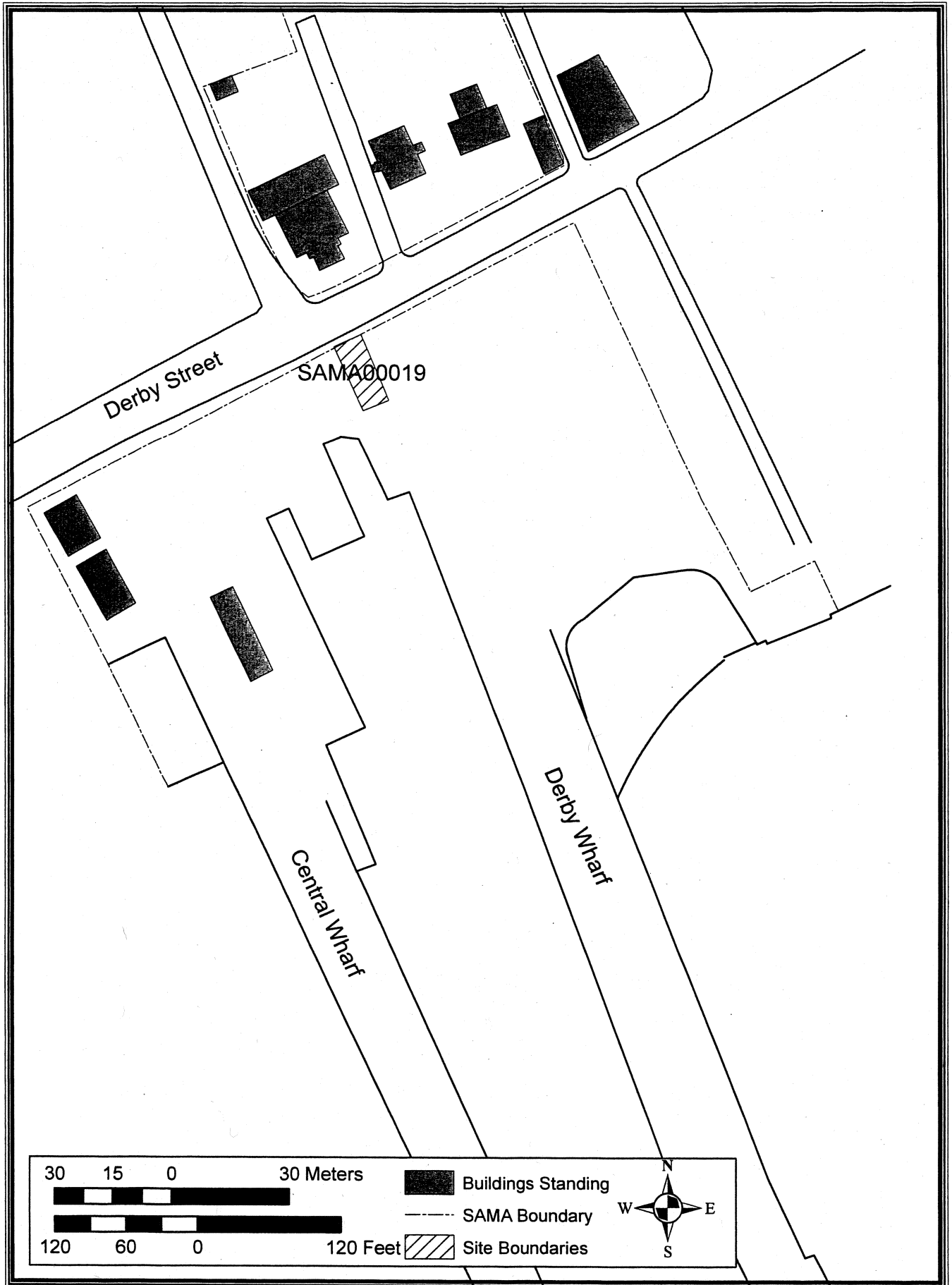
No visible resources

Overall Site Condition (Based on all above factors)

Good Fair__ Poor__ Destroyed__ Unknown__

Should Site Be made a Local Resource Yes__ No__

NOTES:



ASMIS SITE CONDITION FORM

PARK SAMA

ASMIS NUMBER SAMA00020.000

Site Name (if applicable) Tucker's Wharf

RECORDER(S) NAME(S)/DATE Jack Gray 08/18/2005

Location 1. ZONE 19N DATUM NAD83

Location 2. (give site centroid) N 4709370 E 345108

Location 3. Positional Data Collection (check one)

GPS GPS Accuracy Historic Map(s) (List Maps used below)

Other (specify) GIS

Use this space to specify the way that location 1 data was gathered attached additional sheets if necessary **do not write on back.**

GPS Unit: _____ PDOP Mask: _____

Readings averaged: _____ Datalogger Filename: _____

Sketch of site boundary:

See Attached Map

Photographs: _____

ASMIS SITE CONDITION FORM

ASMIS NUMBER SAMA00020.000

Site Name (if applicable) Tucker's Wharf

DISTURBANCES

Specific Site Information Use this section to record specific data on sites with visible resources i.e. structures, foundations (check all that apply)

Active Erosion ___ Substantial ___ Minor ___ None X Unknown ___
Notes (specify):

Faunal Turbation ___ Substantial ___ Minor ___ None X Unknown ___
Notes (specify):

Floral Turbation ___ Substantial ___ Minor ___ None X Unknown ___
Notes (specify):

Visitor Access Open Unrestricted X Open Restricted ___ Closed ___
Notes (specify):

Impact of Visitor Access: Substantial ___ Minor X Unknown ___
Notes (specify):

THREATS

Threats That May Cause Damage or Loss of Resources (check all that apply specify at conclusion of section)

Vehicle Traffic ___ Maintenance Activities ___ Grass Mowing ___ Fence Repair ___

Road Repair ___ Snow Plowing ___ Trail Maintenance ___ Pedestrian Traffic ___

Looting/Unauthorized Digging ___ Looting Picking up of Artifacts on Surface ___

ASMIS SITE CONDITION FORM

ASMIS NUMBER SAM A00020.000

Specific Site Information Use this section to record specific data on sites with visible resources i.e. structures, foundations (check all that apply)

Threats That May Cause Damage or Loss of Resources (check all that apply specify at end of section)

Climbing on or in extant foundations/structures__ Danger from Off Road Vehicles__

Potential For Site to be Inadvertently Uncovered or Damaged by Threats Listed Above (Check appropriate)

High__ Medium__ Low__ Unknown__

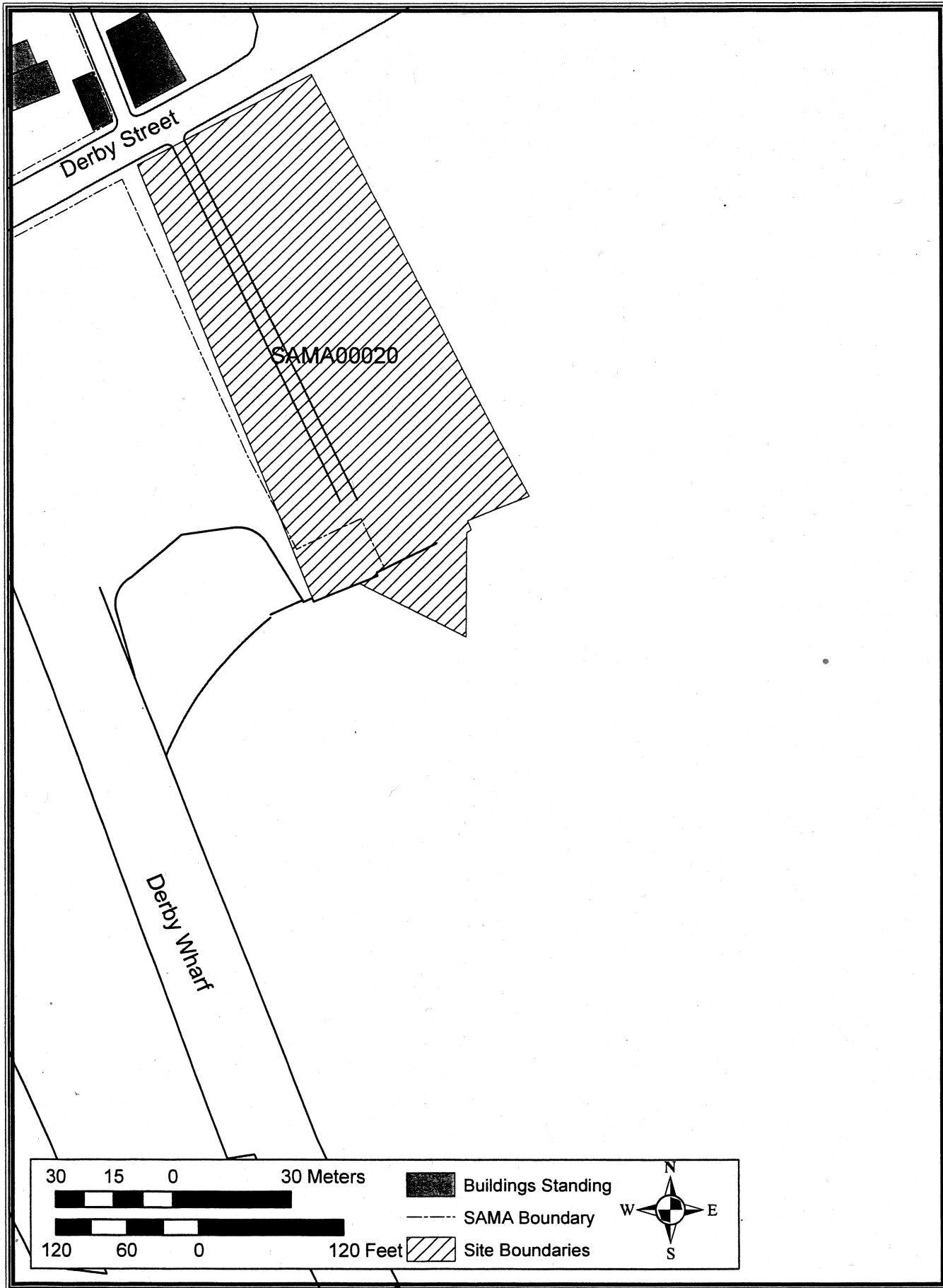
NOTES (Specific Details):

Overall Site Condition (Based on all above factors)

Good Fair__ Poor__ Destroyed__ Unknown__

Should Site Be made a Local Resource Yes__ No__

NOTES:



ASMIS SITE CONDITION FORM

PARK SAMA

ASMIS NUMBER SAMA00022.000

Site Name (if applicable) Forrester's Warehouse 9 Site

RECORDER(S) NAME(S)/DATE Jack Gary 08/18/2005

Location 1. ZONE 19N DATUM NAD83

Location 2. (give site centroid) N 4709348 E 344953

Location 3. Positional Data Collection (check one)
GPS GPS Accuracy Historic Map(s) (List Maps used below)
Other (specify) GIS
Use this space to specify the way that location 1 data was gathered attached additional sheets if necessary **do not write on back.**

GPS Unit: _____ PDOP Mask: _____

Readings averaged: _____ Datalogger Filename: _____

Sketch of site boundary:

See Attached Map

Photographs: _____

ASMIS SITE CONDITION FORM

ASMIS NUMBER SAM A00022,000

Site Name (if applicable) Foxcester's Warehouse 9 Site

DISTURBANCES

Specific Site Information Use this section to record specific data on sites with visible resources i.e. structures, foundations (check all that apply)

Active Erosion ___ Substantial ___ Minor ___ None X Unknown ___
Notes (specify):

Faunal Turbation ___ Substantial ___ Minor ___ None X Unknown ___
Notes (specify):

Floral Turbation ___ Substantial ___ Minor ___ None X Unknown ___
Notes (specify):

Visitor Access Open Unrestricted X Open Restricted ___ Closed ___
Notes (specify):

Impact of Visitor Access: Substantial ___ Minor X Unknown ___
Notes (specify):

THREATS

Threats That May Cause Damage or Loss of Resources (check all that apply specify at conclusion of section)

Vehicle Traffic ___ Maintenance Activities ___ Grass Mowing ___ Fence Repair ___

Road Repair ___ Snow Plowing ___ Trail Maintenance ___ Pedestrian Traffic ___

Looting/Unauthorized Digging ___ Looting Picking up of Artifacts on Surface ___

ASMIS SITE CONDITION FORM

ASMIS NUMBER SAMA00022,000

Specific Site Information Use this section to record specific data on sites with visible resources i.e. structures, foundations (check all that apply)

Threats That May Cause Damage or Loss of Resources (check all that apply specify at end of section)

Climbing on or in extant foundations/structures__ Danger from Off Road Vehicles__

Potential For Site to be Inadvertently Uncovered or Damaged by Threats Listed Above (Check appropriate)

High__ Medium__ Low__ Unknown__

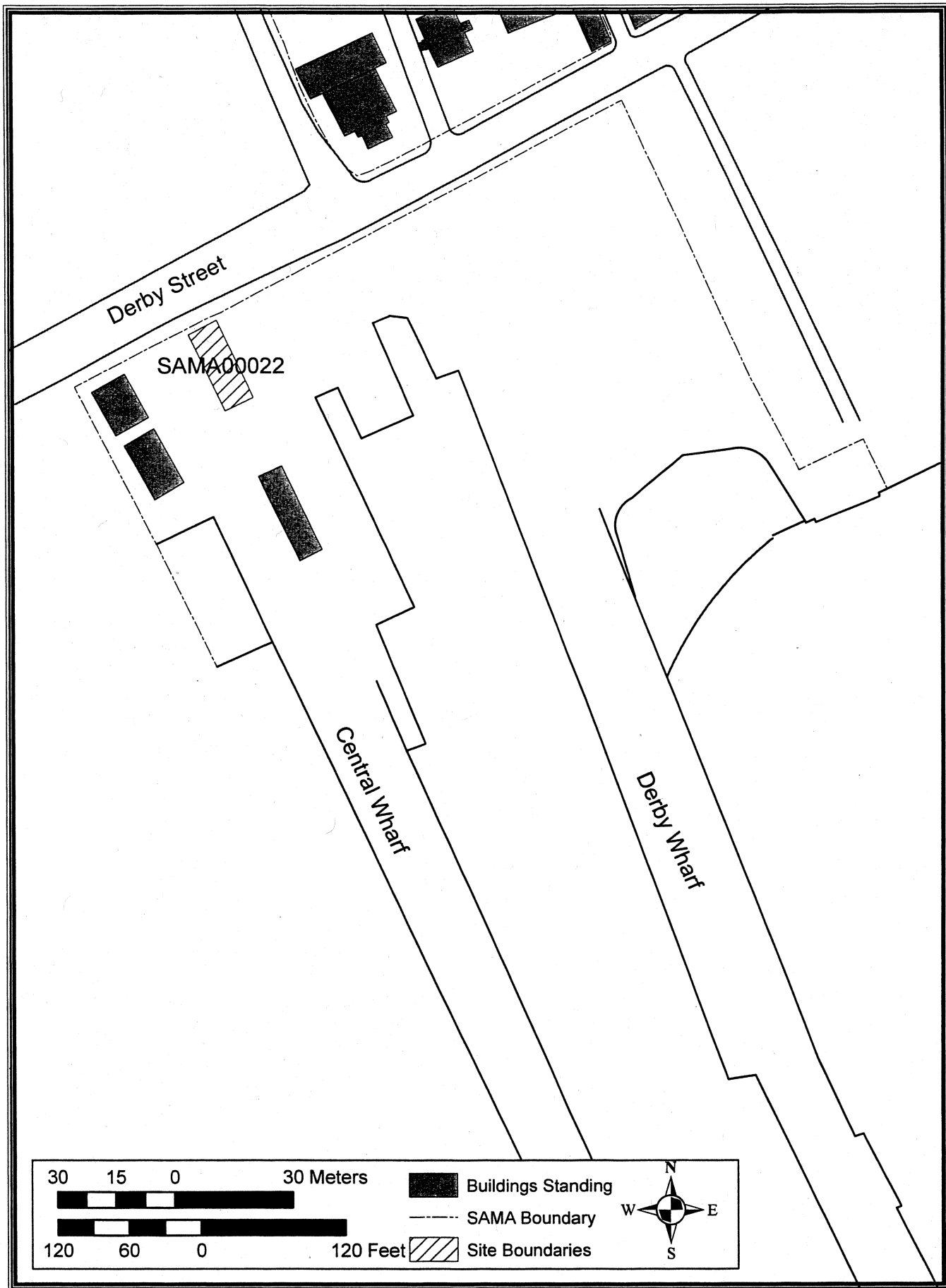
NOTES (Specific Details):

Overall Site Condition (Based on all above factors)

Good Fair__ Poor__ Destroyed__ Unknown__

Should Site Be made a Local Resource Yes__ No__

NOTES:



ASMIS SITE CONDITION FORM

PARK SAMA

ASMIS NUMBER SAMA00023.000

Site Name (if applicable) Foorester's Warehouse 77 Site

RECORDER(S) NAME(S)/DATE Jack Gracy 08/18/2005

Location 1. ZONE 19N DATUM NAD83

Location 2. (give site centroid) N 4709342 E 344938

Location 3. Positional Data Collection (check one)

GPS GPS Accuracy Historic Map(s) (List Maps used below)

Other (specify) GIS

Use this space to specify the way that location 1 data was gathered attached additional sheets if necessary **do not write on back.**

GPS Unit: _____ PDOP Mask: _____

Readings averaged: _____ Datalogger Filename: _____

Sketch of site boundary:

See Attached Map

Photographs: _____

ASMIS SITE CONDITION FORM

ASMIS NUMBER SAM A00023.000

Site Name (if applicable) Forrester's Warehouse 77 Site

DISTURBANCES

Specific Site Information Use this section to record specific data on sites with visible resources i.e. structures, foundations (check all that apply)

Active Erosion ___ Substantial ___ Minor ___ None ___ Unknown ___
Notes (specify):

Faunal Turbation ___ Substantial ___ Minor ___ None ___ Unknown ___
Notes (specify):

Floral Turbation ___ Substantial ___ Minor ___ None ___ Unknown ___
Notes (specify):

Visitor Access Open Unrestricted ___ Open Restricted ___ Closed ___
Notes (specify):

Impact of Visitor Access: Substantial ___ Minor ___ Unknown ___
Notes (specify):

THREATS

Threats That May Cause Damage or Loss of Resources (check all that apply specify at conclusion of section)

Vehicle Traffic ___ Maintenance Activities ___ Grass Mowing ___ Fence Repair ___

Road Repair ___ Snow Plowing ___ Trail Maintenance ___ Pedestrian Traffic ___

Looting/Unauthorized Digging ___ Looting Picking up of Artifacts on Surface ___

ASMIS SITE CONDITION FORM

ASMIS NUMBER SAMA00023.000

Specific Site Information Use this section to record specific data on sites with visible resources i.e. structures, foundations (check all that apply)

Threats That May Cause Damage or Loss of Resources (check all that apply specify at end of section)

Climbing on or in extant foundations/structures__ Danger from Off Road Vehicles__

Potential For Site to be Inadvertently Uncovered or Damaged by Threats Listed Above (Check appropriate)

High__ Medium__ Low__ Unknown__

NOTES (Specific Details):

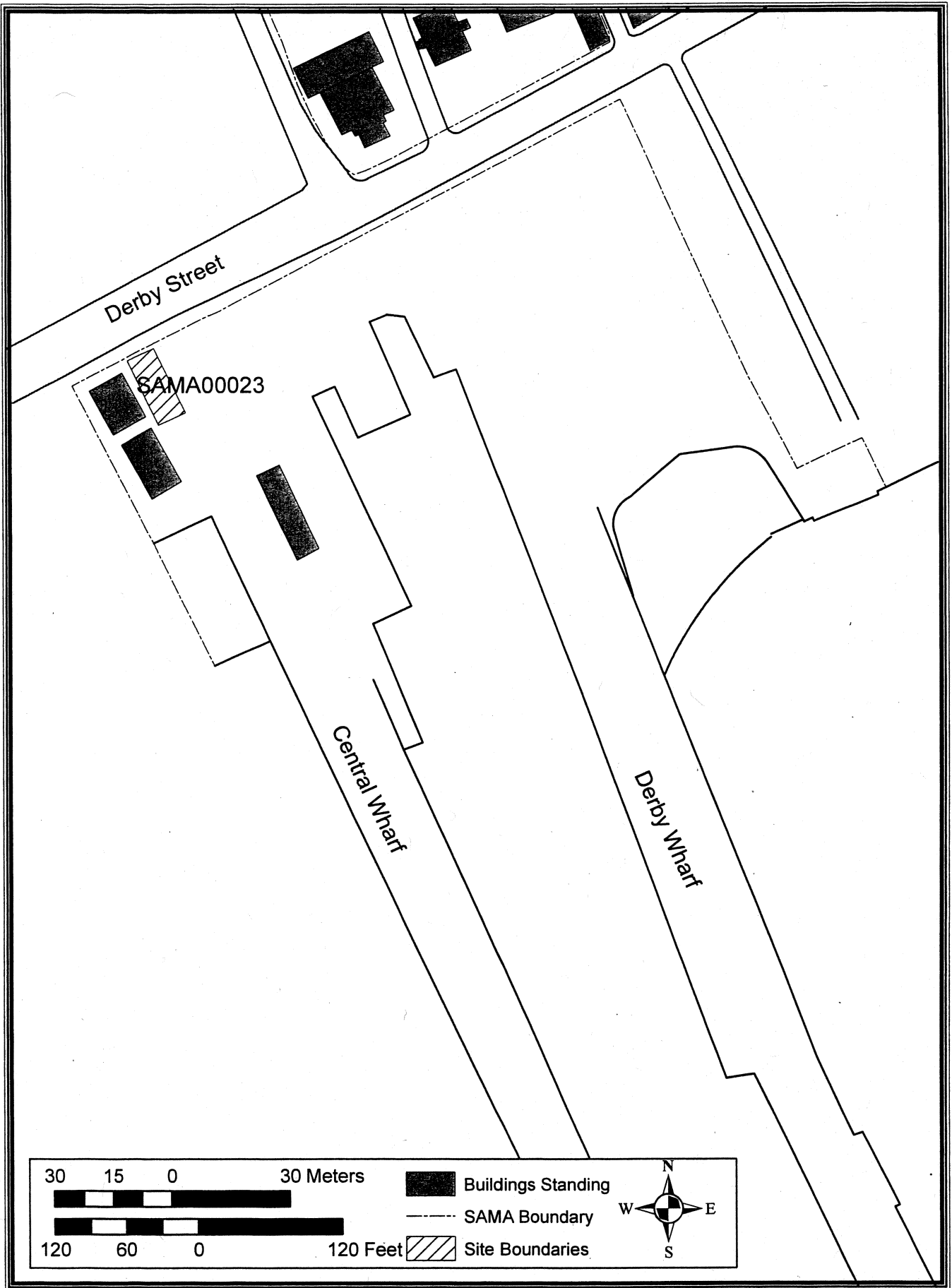
No visible resources

Overall Site Condition (Based on all above factors)

Good Fair__ Poor__ Destroyed__ Unknown__

Should Site Be made a Local Resource Yes__ No__

NOTES:



30 15 0 30 Meters



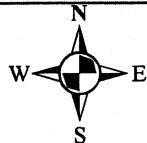
120 60 0 120 Feet



 Buildings Standing

 SAMA Boundary

 Site Boundaries



ASMIS SITE CONDITION FORM

PARK SAMA

ASMIS NUMBER SAMA 00024.000

Site Name (if applicable) Benjamin Pickman Jr.'s Store

RECORDER(S) NAME(S)/DATE Jack Gary 08/2005

Location 1. ZONE 19N DATUM NAD83

Location 2. (give site centroid) N 4709294 E ~~34056~~ 345056

Location 3. Positional Data Collection (check one)

GPS GPS Accuracy Historic Map(s) (List Maps used below)

Other (specify) GIS

Use this space to specify the way that location 1 data was gathered attached additional sheets if necessary **do not write on back.**

GPS Unit: _____ PDOP Mask: _____

Readings averaged: _____ Datalogger Filename: _____

Sketch of site boundary:

See Attached Map

Photographs: _____

ASMIS SITE CONDITION FORM

ASMIS NUMBER SAMA 00024.00

Site Name (if applicable) Benjamin Pickman Jr's Store

DISTURBANCES

Specific Site Information Use this section to record specific data on sites with visible resources i.e. structures, foundations (check all that apply)

Active Erosion ___ Substantial ___ Minor ___ None ___ Unknown ___
Notes (specify):

Faunal Turbation ___ Substantial ___ Minor ___ None ___ Unknown ___
Notes (specify):

Floral Turbation ___ Substantial ___ Minor ___ None ___ Unknown ___
Notes (specify):

Visitor Access Open Unrestricted ___ Open Restricted ___ Closed ___
Notes (specify):

Impact of Visitor Access: Substantial ___ Minor ___ Unknown ___
Notes (specify):

THREATS

Threats That May Cause Damage or Loss of Resources (check all that apply specify at conclusion of section)

Vehicle Traffic ___ Maintenance Activities ___ Grass Mowing ___ Fence Repair ___

Road Repair ___ Snow Plowing ___ Trail Maintenance ___ Pedestrian Traffic ___

Looting/Unauthorized Digging ___ Looting Picking up of Artifacts on Surface ___

ASMIS SITE CONDITION FORM

ASMIS NUMBER SAMA00024.000

Specific Site Information Use this section to record specific data on sites with visible resources i.e. structures, foundations (check all that apply)

Threats That May Cause Damage or Loss of Resources (check all that apply specify at end of section)

Climbing on or in extant foundations/structures__ Danger from Off Road Vehicles__

Potential For Site to be Inadvertently Uncovered or Damaged by Threats Listed Above (Check appropriate)

High__ Medium__ Low__ Unknown__

NOTES (Specific Details):

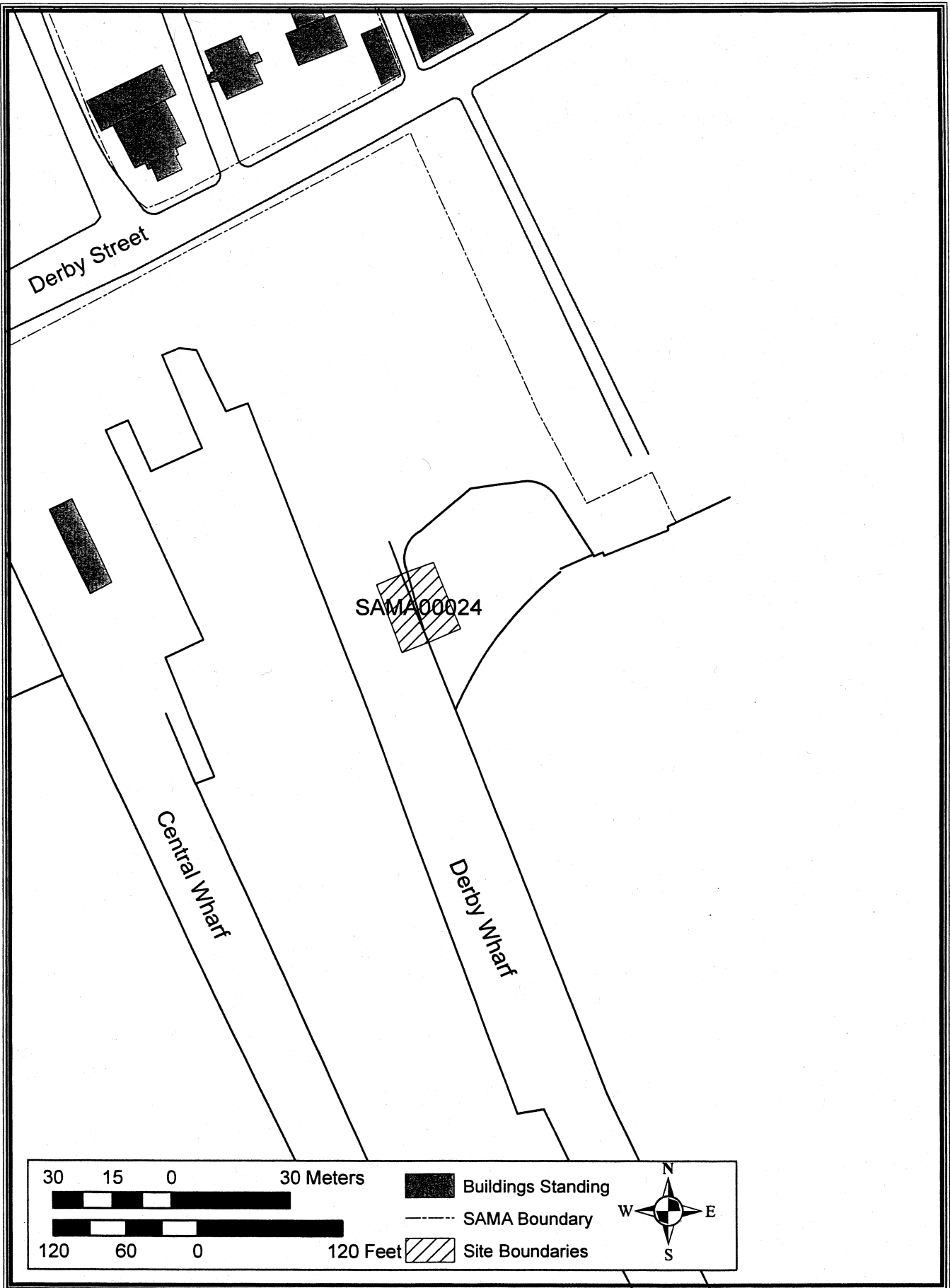
No visible resources

Overall Site Condition (Based on all above factors)

Good__ Fair__ Poor__ Destroyed__ Unknown X

Should Site Be made a Local Resource Yes__ No__

NOTES:



ASMIS SITE CONDITION FORM

PARK SAMA

ASMIS NUMBER SAMA00025.000

Site Name (if applicable) John Derby's "New" Store

RECORDER(S) NAME(S)/DATE Jack Gacy 08/18/2005

Location 1. ZONE 19N DATUM NAD83

Location 2. (give site centroid) N 4709268 E 345065

Location 3. Positional Data Collection (check one)

GPS GPS Accuracy Historic Map(s) (List Maps used below)

Other (specify) GIS

Use this space to specify the way that location 1 data was gathered attached additional sheets if necessary **do not write on back.**

GPS Unit: _____ PDOP Mask: _____

Readings averaged: _____ Datalogger Filename: _____

Sketch of site boundary:

See Attached Map

Photographs: _____

ASMIS SITE CONDITION FORM

ASMIS NUMBER SAMA 00025.000

Site Name (if applicable) John Derby's "New" Store

DISTURBANCES

Specific Site Information Use this section to record specific data on sites with visible resources i.e. structures, foundations (check all that apply)

Active Erosion ___ Substantial ___ Minor ___ None ___ Unknown ___
Notes (specify):

Faunal Turbation ___ Substantial ___ Minor ___ None ___ Unknown ___
Notes (specify):

Floral Turbation ___ Substantial ___ Minor ___ None ___ Unknown ___
Notes (specify):

Visitor Access Open Unrestricted ___ Open Restricted ___ Closed ___
Notes (specify):

Impact of Visitor Access: Substantial ___ Minor ___ Unknown ___
Notes (specify):

THREATS

Threats That May Cause Damage or Loss of Resources (check all that apply specify at conclusion of section)

Vehicle Traffic ___ Maintenance Activities ___ Grass Mowing ___ Fence Repair ___

Road Repair ___ Snow Plowing ___ Trail Maintenance ___ Pedestrian Traffic ___

Looting/Unauthorized Digging ___ Looting Picking up of Artifacts on Surface ___

ASMIS SITE CONDITION FORM

ASMIS NUMBER SAMA00025,000

Specific Site Information Use this section to record specific data on sites with visible resources i.e. structures, foundations (check all that apply)

Threats That May Cause Damage or Loss of Resources (check all that apply specify at end of section)

Climbing on or in extant foundations/structures__ Danger from Off Road Vehicles__

Potential For Site to be Inadvertently Uncovered or Damaged by Threats Listed Above (Check appropriate)

High__ Medium__ Low__ Unknown__

NOTES (Specific Details):

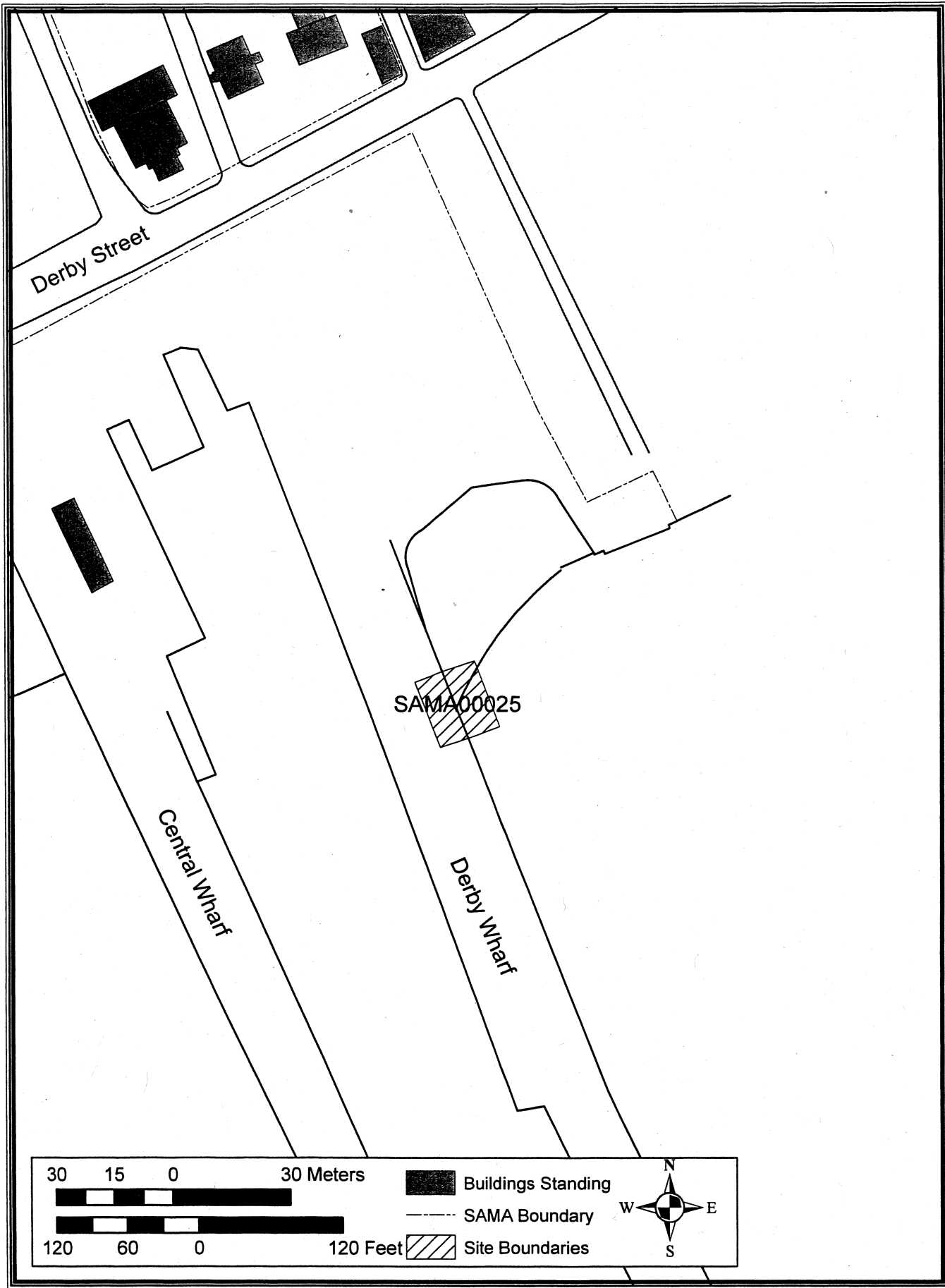
No visible resources

Overall Site Condition (Based on all above factors)

Good__ Fair X Poor__ Destroyed__ Unknown__

Should Site Be made a Local Resource Yes__ No__

NOTES:



Derby Street




SAMA00025

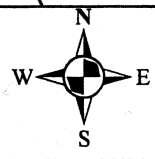
Central Wharf

Derby Wharf

30 15 0 30 Meters

120 60 0 120 Feet

-  Buildings Standing
-  SAMA Boundary
-  Site Boundaries



ASMIS SITE CONDITION FORM

PARK SAMA

ASMIS NUMBER SAMA 00026.000

Site Name (if applicable) John Prince's Store

RECORDER(S) NAME(S)/DATE Jack Gary 08/18/2005

Location 1. ZONE 19N DATUM NA083

Location 2. (give site centroid) N 4709242 E 345076

Location 3. Positional Data Collection (check one)
GPS GPS Accuracy Historic Map(s) (List Maps used below)
Other (specify) GIS
Use this space to specify the way that location 1 data was gathered attached additional sheets if necessary **do not write on back.**

GPS Unit: _____ PDOP Mask: _____

Readings averaged: _____ Datalogger Filename: _____

Sketch of site boundary:

See Attached Map

Photographs: _____

ASMIS SITE CONDITION FORM

ASMIS NUMBER SAMA 00026.000

Site Name (if applicable) John Prince's Store

DISTURBANCES

Specific Site Information Use this section to record specific data on sites with visible resources i.e. structures, foundations (check all that apply)

Active Erosion ___ Substantial ___ Minor ___ None ___ Unknown ___
Notes (specify):

Faunal Turbation ___ Substantial ___ Minor ___ None ___ Unknown ___
Notes (specify):

Floral Turbation ___ Substantial ___ Minor ___ None ___ Unknown ___
Notes (specify):

Visitor Access Open Unrestricted ___ Open Restricted ___ Closed ___
Notes (specify):

Impact of Visitor Access: Substantial ___ Minor ___ Unknown ___
Notes (specify):

THREATS

Threats That May Cause Damage or Loss of Resources (check all that apply specify at conclusion of section)

Vehicle Traffic ___ Maintenance Activities ___ Grass Mowing ___ Fence Repair ___

Road Repair ___ Snow Plowing ___ Trail Maintenance ___ Pedestrian Traffic ___

Looting/Unauthorized Digging ___ Looting Picking up of Artifacts on Surface ___

ASMIS SITE CONDITION FORM

ASMIS NUMBER SAMA00026.000

Specific Site Information Use this section to record specific data on sites with visible resources i.e. structures, foundations (check all that apply)

Threats That May Cause Damage or Loss of Resources (check all that apply specify at end of section)

Climbing on or in extant foundations/structures__ Danger from Off Road Vehicles__

Potential For Site to be Inadvertently Uncovered or Damaged by Threats Listed Above (Check appropriate)

High__ Medium__ Low__ Unknown__

NOTES (Specific Details):

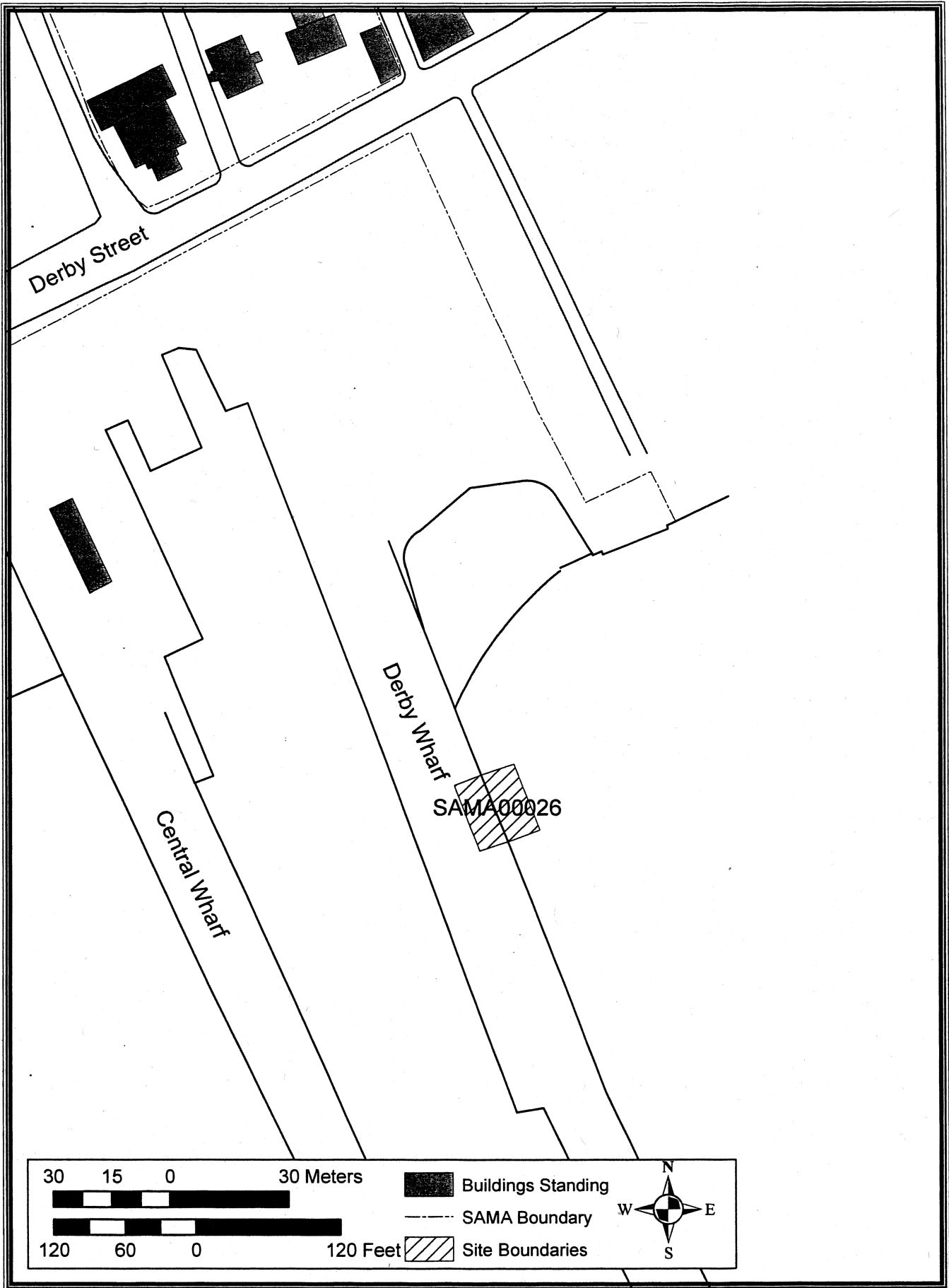
No visible resources

Overall Site Condition (Based on all above factors)

Good__ Fair X Poor__ Destroyed__ Unknown__

Should Site Be made a Local Resource Yes__ No__

NOTES:



ASMIS SITE CONDITION FORM

PARK SAMA

ASMIS NUMBER SAMA00027.000

Site Name (if applicable) Nathaniel West's Store Site

RECORDER(S) NAME(S)/DATE Sack Cary 08/18/2005

Location 1. ZONE 19N DATUM NAD 83

Location 2. (give site centroid) N 4709215 E 345086

Location 3. Positional Data Collection (check one)

GPS GPS Accuracy Historic Map(s) (List Maps used below)

Other (specify) GIS

Use this space to specify the way that location 1 data was gathered attached additional sheets if necessary **do not write on back.**

GPS Unit: _____ PDOP Mask: _____

Readings averaged: _____ Datalogger Filename: _____

Sketch of site boundary:

See Attached Map

Photographs: _____

ASMIS SITE CONDITION FORM

ASMIS NUMBER SAMA00027.000

Site Name (if applicable) Nathaniel West's Store Site

DISTURBANCES

Specific Site Information Use this section to record specific data on sites with visible resources i.e. structures, foundations (check all that apply)

Active Erosion ___ Substantial ___ Minor ___ None ___ Unknown ___
Notes (specify):

Faunal Turbation ___ Substantial ___ Minor ___ None ___ Unknown ___
Notes (specify):

Floral Turbation ___ Substantial ___ Minor ___ None ___ Unknown ___
Notes (specify):

Visitor Access Open Unrestricted ___ Open Restricted ___ Closed ___
Notes (specify):

Impact of Visitor Access: Substantial ___ Minor ___ Unknown ___
Notes (specify):

THREATS

Threats That May Cause Damage or Loss of Resources (check all that apply specify at conclusion of section)

Vehicle Traffic ___ Maintenance Activities ___ Grass Mowing ___ Fence Repair ___

Road Repair ___ Snow Plowing ___ Trail Maintenance ___ Pedestrian Traffic ___

Looting/Unauthorized Digging ___ Looting Picking up of Artifacts on Surface ___

ASMIS SITE CONDITION FORM

ASMIS NUMBER SAMA00027.000

Specific Site Information Use this section to record specific data on sites with visible resources i.e. structures, foundations (check all that apply)

Threats That May Cause Damage or Loss of Resources (check all that apply specify at end of section)

Climbing on or in extant foundations/structures__ Danger from Off Road Vehicles__

Potential For Site to be Inadvertently Uncovered or Damaged by Threats Listed Above (Check appropriate)

High__ Medium__ Low__ Unknown__

NOTES (Specific Details):

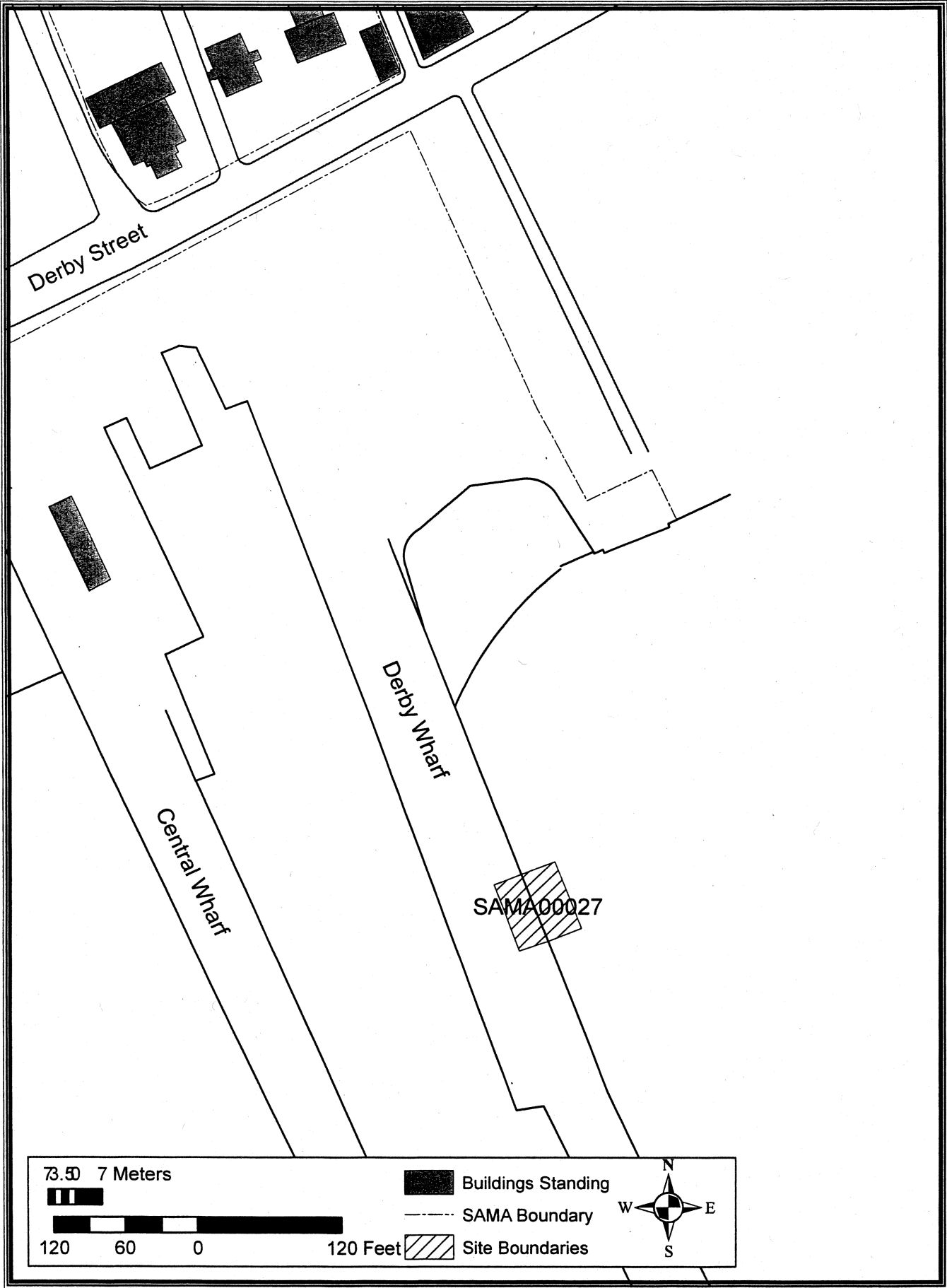
No visible resources

Overall Site Condition (Based on all above factors)

Good__ Fair__ Poor__ Destroyed__ Unknown X

Should Site Be made a Local Resource Yes__ No__

NOTES:



ASMIS SITE CONDITION FORM

PARK SAMA

ASMIS NUMBER SAMA00028.000

Site Name (if applicable) Derby Wharf Warehouse Sites

RECORDER(S) NAME(S)/DATE Jack Gacy 08/18/2005

Location 1. ZONE 19N DATUM NAD83

Location 2. (give site centroid) N 4709125 E 345112

Site spread out, centroid is the same as Derby Wharf SAMA00001

Location 3. Positional Data Collection (check one)

GPS GPS Accuracy Historic Map(s) (List Maps used below)

Other (specify) GIS

Use this space to specify the way that location 1 data was gathered attached additional sheets if necessary **do not write on back.**

GPS Unit: _____ PDOP Mask: _____

Readings averaged: _____ Datalogger Filename: _____

Sketch of site boundary:

See Attached Map

Photographs: _____

ASMIS SITE CONDITION FORM

ASMIS NUMBER SAMAc0028.000

Site Name (if applicable) Derby Wharf Warehouse Sites

DISTURBANCES

Specific Site Information Use this section to record specific data on sites with visible resources i.e. structures, foundations (check all that apply)

Active Erosion ___ Substantial ___ Minor ___ None ___ Unknown ___
Notes (specify):

Faunal Turbation ___ Substantial ___ Minor ___ None ___ Unknown ___
Notes (specify):

Floral Turbation ___ Substantial ___ Minor ___ None ___ Unknown ___
Notes (specify):

Visitor Access Open Unrestricted ___ Open Restricted ___ Closed ___
Notes (specify):

Impact of Visitor Access: Substantial ___ Minor ___ Unknown ___
Notes (specify):

THREATS

Threats That May Cause Damage or Loss of Resources (check all that apply specify at conclusion of section)

Vehicle Traffic ___ Maintenance Activities ___ Grass Mowing ___ Fence Repair ___

Road Repair ___ Snow Plowing ___ Trail Maintenance ___ Pedestrian Traffic ___

Looting/Unauthorized Digging ___ Looting Picking up of Artifacts on Surface ___

ASMIS SITE CONDITION FORM

ASMIS NUMBER SAM A00028,000

Specific Site Information Use this section to record specific data on sites with visible resources i.e. structures, foundations (check all that apply)

Threats That May Cause Damage or Loss of Resources (check all that apply specify at end of section)

Climbing on or in extant foundations/structures__ Danger from Off Road Vehicles__

Potential For Site to be Inadvertently Uncovered or Damaged by Threats Listed Above (Check appropriate)

High__ Medium__ Low__ Unknown__

NOTES (Specific Details):

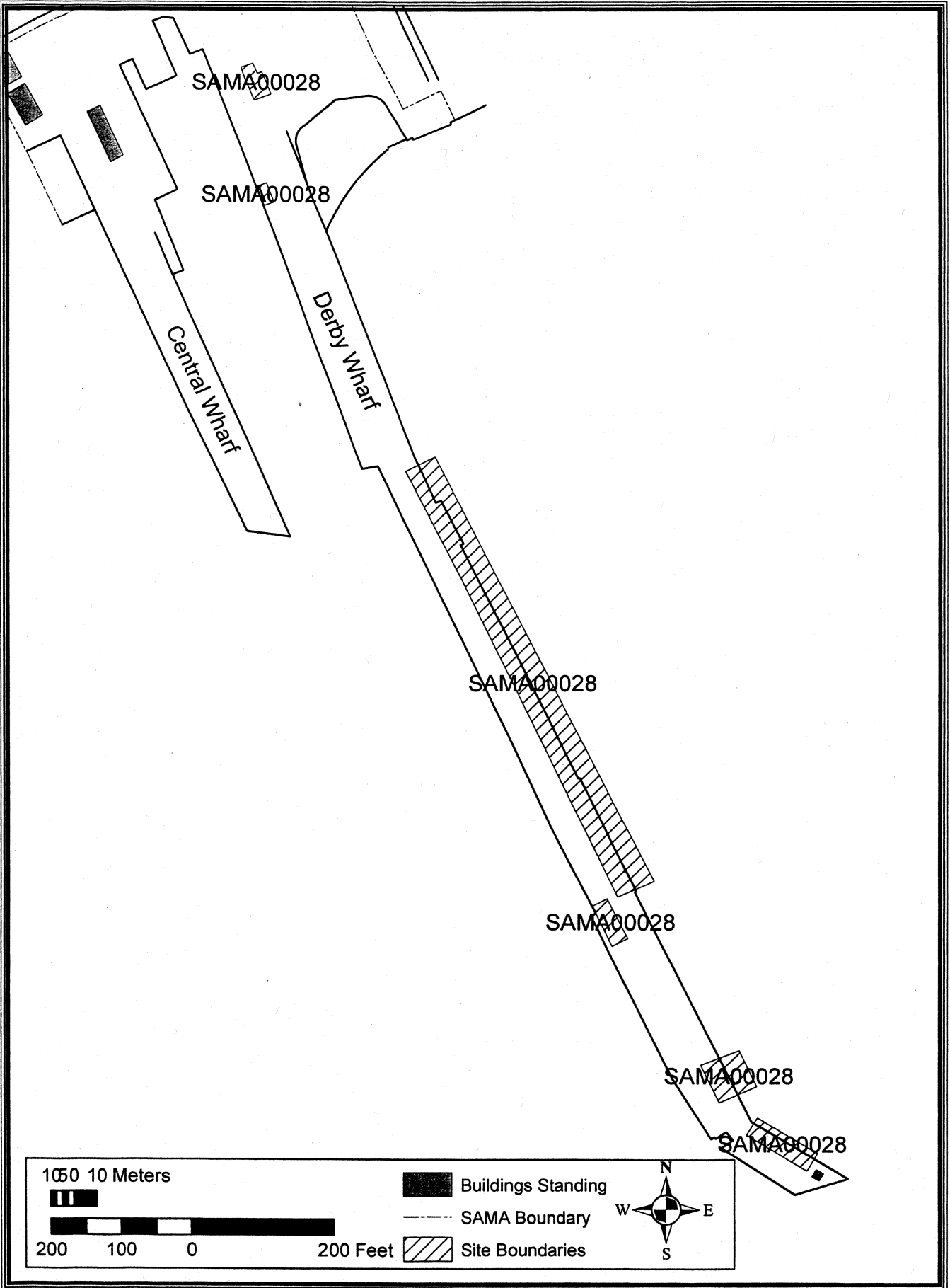
No visible resource

Overall Site Condition (Based on all above factors)

Good__ Fair__ Poor__ Destroyed__ Unknown X

Should Site Be made a Local Resource Yes__ No__

NOTES:



ASMS SITE CONDITION FORM

PARK SAMA

ASMS NUMBER SAMA00029.000

Site Name (if applicable) Central Wharf Warehouse Sites

RECORDER(S) NAME(S)/DATE Sack Gary 08/18/2005

Location 1. ZONE 19N DATUM NA083

Location 2. (give site centroid) N 4709288 E 344981

Location 3. Positional Data Collection (check one)

GPS GPS Accuracy Historic Map(s) (List Maps used below)

Other (specify) GIS

Use this space to specify the way that location 1 data was gathered attached additional sheets if necessary **do not write on back.**

GPS Unit: _____ PDOP Mask: _____

Readings averaged: _____ Datalogger Filename: _____

Sketch of site boundary:

See Attached Map

Photographs: _____

ASMIS SITE CONDITION FORM

ASMIS NUMBER SAMA00029000

Site Name (if applicable) Central Wharf Warehouse Sites

DISTURBANCES

Specific Site Information Use this section to record specific data on sites with visible resources i.e. structures, foundations (check all that apply)

Active Erosion _____ Substantial _____ Minor _____ None _____ Unknown _____
Notes (specify):

Faunal Turbation _____ Substantial _____ Minor _____ None _____ Unknown _____
Notes (specify):

Floral Turbation _____ Substantial _____ Minor _____ None _____ Unknown _____
Notes (specify):

Visitor Access Open Unrestricted _____ Open Restricted _____ Closed _____
Notes (specify):

Impact of Visitor Access: Substantial _____ Minor _____ Unknown _____
Notes (specify):

THREATS

Threats That May Cause Damage or Loss of Resources (check all that apply specify at conclusion of section)

Vehicle Traffic _____ Maintenance Activities _____ Grass Mowing _____ Fence Repair _____

Road Repair _____ Snow Plowing _____ Trail Maintenance _____ Pedestrian Traffic _____

Looting/Unauthorized Digging _____ Looting Picking up of Artifacts on Surface _____

ASMIS SITE CONDITION FORM

ASMIS NUMBER SAMA00029.000

Specific Site Information Use this section to record specific data on sites with visible resources i.e. structures, foundations (check all that apply)

Threats That May Cause Damage or Loss of Resources (check all that apply specify at end of section)

Climbing on or in extant foundations/structures__ Danger from Off Road Vehicles__

Potential For Site to be Inadvertently Uncovered or Damaged by Threats Listed Above (Check appropriate)

High__ Medium__ Low__ Unknown__

NOTES (Specific Details):

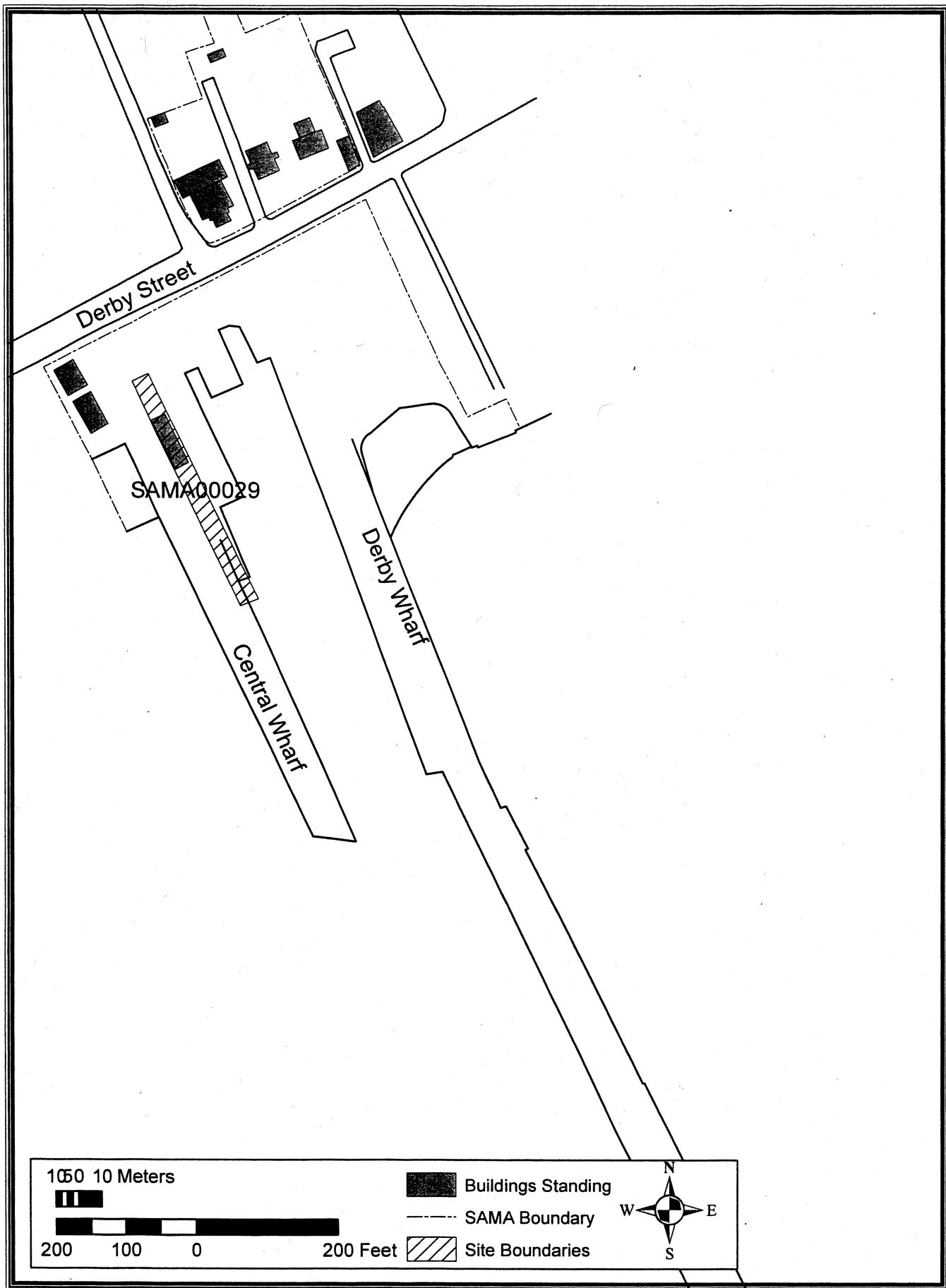
No visible resources

Overall Site Condition (Based on all above factors)

Good__ Fair__ Poor__ Destroyed__ Unknown X

Should Site Be made a Local Resource Yes__ No__

NOTES:



ASMIS SITE CONDITION FORM

PARK SAMA

ASMIS NUMBER SAMA00030.000

Site Name (if applicable) Derby Wharf Storehouse Sites

RECORDER(S) NAME(S)/DATE Jack Gary 08/18/2005

Location 1. ZONE 19N DATUM NAD83

Location 2. (give site centroid) N 4708949 E 345207

Location 3. Positional Data Collection (check one)

GPS GPS Accuracy Historic Map(s) (List Maps used below)

Other (specify) GIS

Use this space to specify the way that location 1 data was gathered attached additional sheets if necessary **do not write on back.**

GPS Unit: _____ PDOP Mask: _____

Readings averaged: _____ Datalogger Filename: _____

Sketch of site boundary:

Photographs: _____

ASMIS SITE CONDITION FORM

ASMIS NUMBER SAMA00030.000

Site Name (if applicable) Derry Wharf Storehouse Sites

DISTURBANCES

Specific Site Information Use this section to record specific data on sites with visible resources i.e. structures, foundations (check all that apply)

Active Erosion ___ Substantial ___ Minor ___ None ___ Unknown ___
Notes (specify):

Faunal Turbation ___ Substantial ___ Minor ___ None ___ Unknown ___
Notes (specify):

Floral Turbation ___ Substantial ___ Minor ___ None ___ Unknown ___
Notes (specify):

Visitor Access Open Unrestricted ___ Open Restricted ___ Closed ___
Notes (specify):

Impact of Visitor Access: Substantial ___ Minor ___ Unknown ___
Notes (specify):

THREATS

Threats That May Cause Damage or Loss of Resources (check all that apply specify at conclusion of section)

Vehicle Traffic ___ Maintenance Activities ___ Grass Mowing ___ Fence Repair ___

Road Repair ___ Snow Plowing ___ Trail Maintenance ___ Pedestrian Traffic ___

Looting/Unauthorized Digging ___ Looting Picking up of Artifacts on Surface ___

ASMIS SITE CONDITION FORM

ASMIS NUMBER SAMA00030.000

Specific Site Information Use this section to record specific data on sites with visible resources i.e. structures, foundations (check all that apply)

Threats That May Cause Damage or Loss of Resources (check all that apply specify at end of section)

Climbing on or in extant foundations/structures__ Danger from Off Road Vehicles__

Potential For Site to be Inadvertently Uncovered or Damaged by Threats Listed Above (Check appropriate)

High__ Medium__ Low__ Unknown__

NOTES (Specific Details):

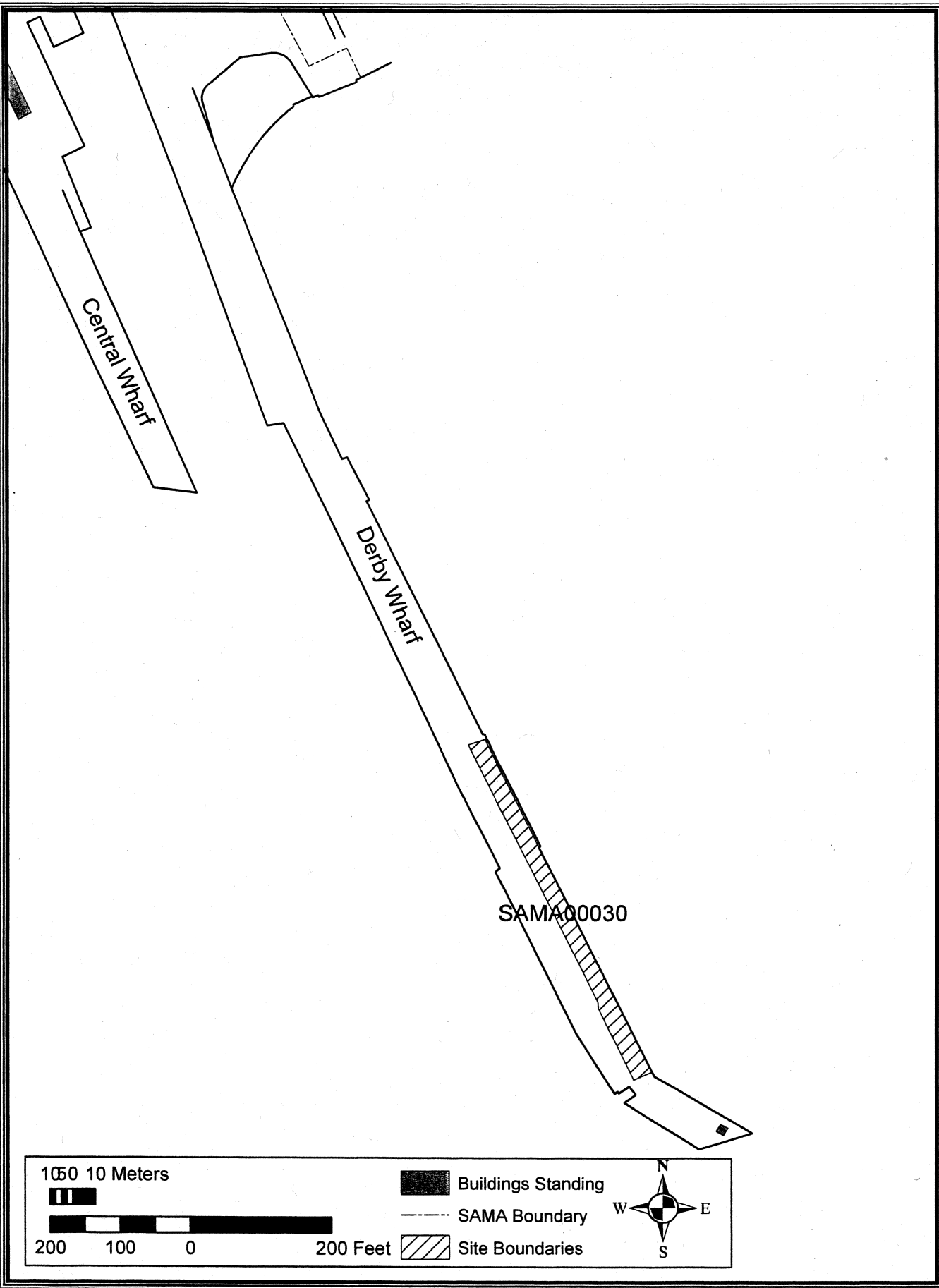
No visible resources

Overall Site Condition (Based on all above factors)

Good__ Fair__ Poor__ Destroyed__ Unknown X

Should Site Be made a Local Resource Yes__ No__

NOTES:







Central Wharf

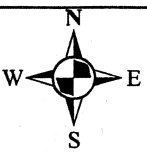
Derby Wharf

SAMA00030

100 10 Meters



-  Buildings Standing
-  SAMA Boundary
-  Site Boundaries



ASMIS SITE CONDITION FORM

PARK SAMA

ASMIS NUMBER SAMA00031.000

Site Name (if applicable) Shed on Coopersage 114 and 131 Site

RECORDER(S) NAME(S)/DATE Jack Gasy 08/18/2005

Location 1. ZONE 19N DATUM NA083

Location 2. (give site centroid) N 4709342 E 345040

Location 3. Positional Data Collection (check one)

GPS GPS Accuracy Historic Map(s) (List Maps used below)

Other (specify) GIS

Use this space to specify the way that location 1 data was gathered attached additional sheets if necessary **do not write on back.**

GPS Unit: _____ PDOP Mask: _____

Readings averaged: _____ Datalogger Filename: _____

Sketch of site boundary:

See Attached Map

Photographs: _____

ASMIS SITE CONDITION FORM

ASMIS NUMBERS SAMA 00031.000

Site Name (if applicable) Shed of Coopersage 114 and 131 Site

DISTURBANCES

Specific Site Information Use this section to record specific data on sites with visible resources i.e. structures, foundations (check all that apply)

Active Erosion _____ Substantial _____ Minor _____ None _____ Unknown _____
Notes (specify):

Faunal Turbation _____ Substantial _____ Minor _____ None _____ Unknown _____
Notes (specify):

Floral Turbation _____ Substantial _____ Minor _____ None _____ Unknown _____
Notes (specify):

Visitor Access Open Unrestricted _____ Open Restricted _____ Closed _____
Notes (specify):

Impact of Visitor Access: Substantial _____ Minor _____ Unknown _____
Notes (specify):

THREATS

Threats That May Cause Damage or Loss of Resources (check all that apply specify at conclusion of section)

Vehicle Traffic _____ Maintenance Activities _____ Grass Mowing _____ Fence Repair _____

Road Repair _____ Snow Plowing _____ Trail Maintenance _____ Pedestrian Traffic _____

Looting/Unauthorized Digging _____ Looting Picking up of Artifacts on Surface _____

ASMIS SITE CONDITION FORM

ASMIS NUMBER SAMA00031.000

Specific Site Information Use this section to record specific data on sites with visible resources i.e. structures, foundations (check all that apply)

Threats That May Cause Damage or Loss of Resources (check all that apply specify at end of section)

Climbing on or in extant foundations/structures__ Danger from Off Road Vehicles__

Potential For Site to be Inadvertently Uncovered or Damaged by Threats Listed Above (Check appropriate)

High__ Medium__ Low__ Unknown__

NOTES (Specific Details):

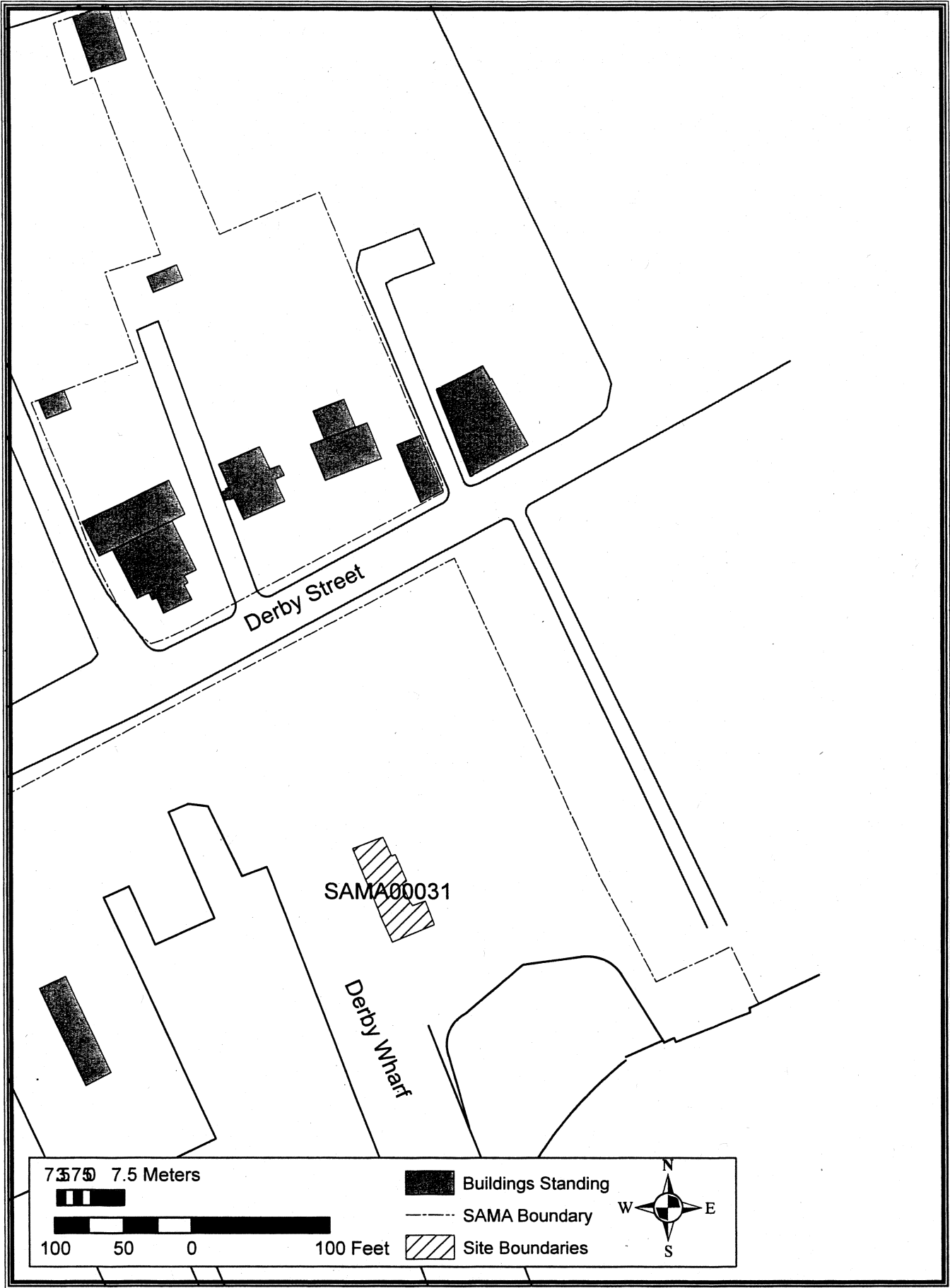
No visible resource

Overall Site Condition (Based on all above factors)

Good__ Fair__ Poor__ Destroyed__ Unknown X

Should Site Be made a Local Resource Yes__ No__

NOTES:



ASMIS SITE CONDITION FORM

PARK SAMA

ASMIS NUMBER SAMA 00032.000

Site Name (if applicable) Derby Street Store 28 Site

RECORDER(S) NAME(S)/DATE Jack Gary 09/18/2005

Location 1. ZONE 19N DATUM NAD 83

Location 2. (give site centroid) N 4709418 E 345013

Location 3. Positional Data Collection (check one)

GPS GPS Accuracy Historic Map(s) (List Maps used below)

Other (specify) GIS

Use this space to specify the way that location 1 data was gathered attached additional sheets if necessary **do not write on back.**

GPS Unit: _____ PDOP Mask: _____

Readings averaged: _____ Datalogger Filename: _____

Sketch of site boundary:

See Attached Map

Photographs: _____

ASMIS SITE CONDITION FORM

ASMIS NUMBER SAMAC0032.000

Site Name (if applicable) Derby Street Store 28 Site

DISTURBANCES

Specific Site Information Use this section to record specific data on sites with visible resources i.e. structures, foundations (check all that apply)

Active Erosion _____ Substantial _____ Minor _____ None _____ Unknown _____
Notes (specify):

Faunal Turbation _____ Substantial _____ Minor _____ None _____ Unknown _____
Notes (specify):

Floral Turbation _____ Substantial _____ Minor _____ None _____ Unknown _____
Notes (specify):

Visitor Access Open Unrestricted _____ Open Restricted _____ Closed _____
Notes (specify):

Impact of Visitor Access: Substantial _____ Minor _____ Unknown _____
Notes (specify):

THREATS

Threats That May Cause Damage or Loss of Resources (check all that apply specify at conclusion of section)

Vehicle Traffic _____ Maintenance Activities _____ Grass Mowing _____ Fence Repair _____

Road Repair _____ Snow Plowing _____ Trail Maintenance _____ Pedestrian Traffic _____

Looting/Unauthorized Digging _____ Looting Picking up of Artifacts on Surface _____

ASMIS SITE CONDITION FORM

ASMIS NUMBER SAMA00032,000

Specific Site Information Use this section to record specific data on sites with visible resources i.e. structures, foundations (check all that apply)

Threats That May Cause Damage or Loss of Resources (check all that apply specify at end of section)

Climbing on or in extant foundations/structures__ Danger from Off Road Vehicles__

Potential For Site to be Inadvertently Uncovered or Damaged by Threats Listed Above (Check appropriate)

High__ Medium__ Low__ Unknown__

NOTES (Specific Details):

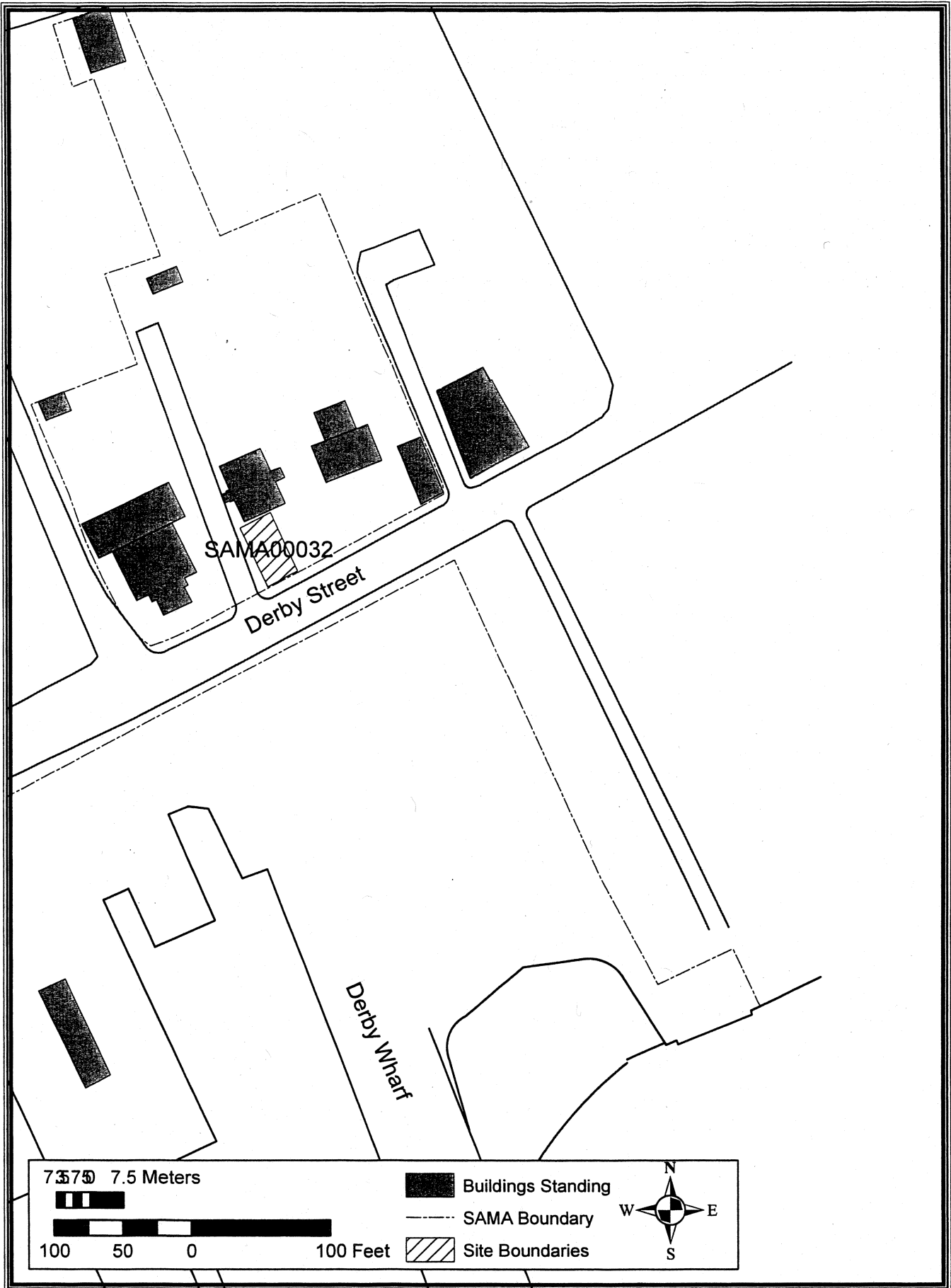
No visible resource

Overall Site Condition (Based on all above factors)

Good__ Fair__ Poor__ Destroyed__ Unknown X

Should Site Be made a Local Resource Yes__ No__

NOTES:



7.5 Meters



100

50

0

100 Feet



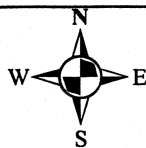
Buildings Standing



SAMA Boundary



Site Boundaries



ASMIS SITE CONDITION FORM

PARK SAMA

ASMIS NUMBER SAMA00033.000

Site Name (if applicable) Desby Street Store 127 Site

RECORDER(S) NAME(S)/DATE Jack Gary 08/18/2005

Location 1. ZONE 19N DATUM NAD83

Location 2. (give site centroid) N 4709391 E 345019

Location 3. Positional Data Collection (check one)
GPS__ GPS Accuracy ____ Historic Map(s) ____ (List Maps used below)
Other ____ (specify)
Use this space to specify the way that location 1 data was gathered attached additional sheets if necessary **do not write on back.**

GPS Unit: _____ PDOP Mask: _____

Readings averaged: _____ Datalogger Filename: _____

Sketch of site boundary:

See Attached Map

Photographs: _____

ASMIS SITE CONDITION FORM

ASMIS NUMBER SAM A00033.000

Site Name (if applicable) Derby Street Store 127 Site

DISTURBANCES

Specific Site Information Use this section to record specific data on sites with visible resources i.e. structures, foundations (check all that apply)

Active Erosion ___ Substantial ___ Minor ___ None ___ Unknown ___
Notes (specify):

Faunal Turbation ___ Substantial ___ Minor ___ None ___ Unknown ___
Notes (specify):

Floral Turbation ___ Substantial ___ Minor ___ None ___ Unknown ___
Notes (specify):

Visitor Access Open Unrestricted ___ Open Restricted ___ Closed ___
Notes (specify):

Impact of Visitor Access: Substantial ___ Minor ___ Unknown ___
Notes (specify):

THREATS

Threats That May Cause Damage or Loss of Resources (check all that apply specify at conclusion of section)

Vehicle Traffic ___ Maintenance Activities ___ Grass Mowing ___ Fence Repair ___

Road Repair ___ Snow Plowing ___ Trail Maintenance ___ Pedestrian Traffic ___

Looting/Unauthorized Digging ___ Looting Picking up of Artifacts on Surface ___

ASMIS SITE CONDITION FORM

ASMIS NUMBER SAMA00033.000

Specific Site Information Use this section to record specific data on sites with visible resources i.e. structures, foundations (check all that apply)

Threats That May Cause Damage or Loss of Resources (check all that apply specify at end of section)

Climbing on or in extant foundations/structures__ Danger from Off Road Vehicles__

Potential For Site to be Inadvertently Uncovered or Damaged by Threats Listed Above (Check appropriate)

High__ Medium__ Low__ Unknown__

NOTES (Specific Details):

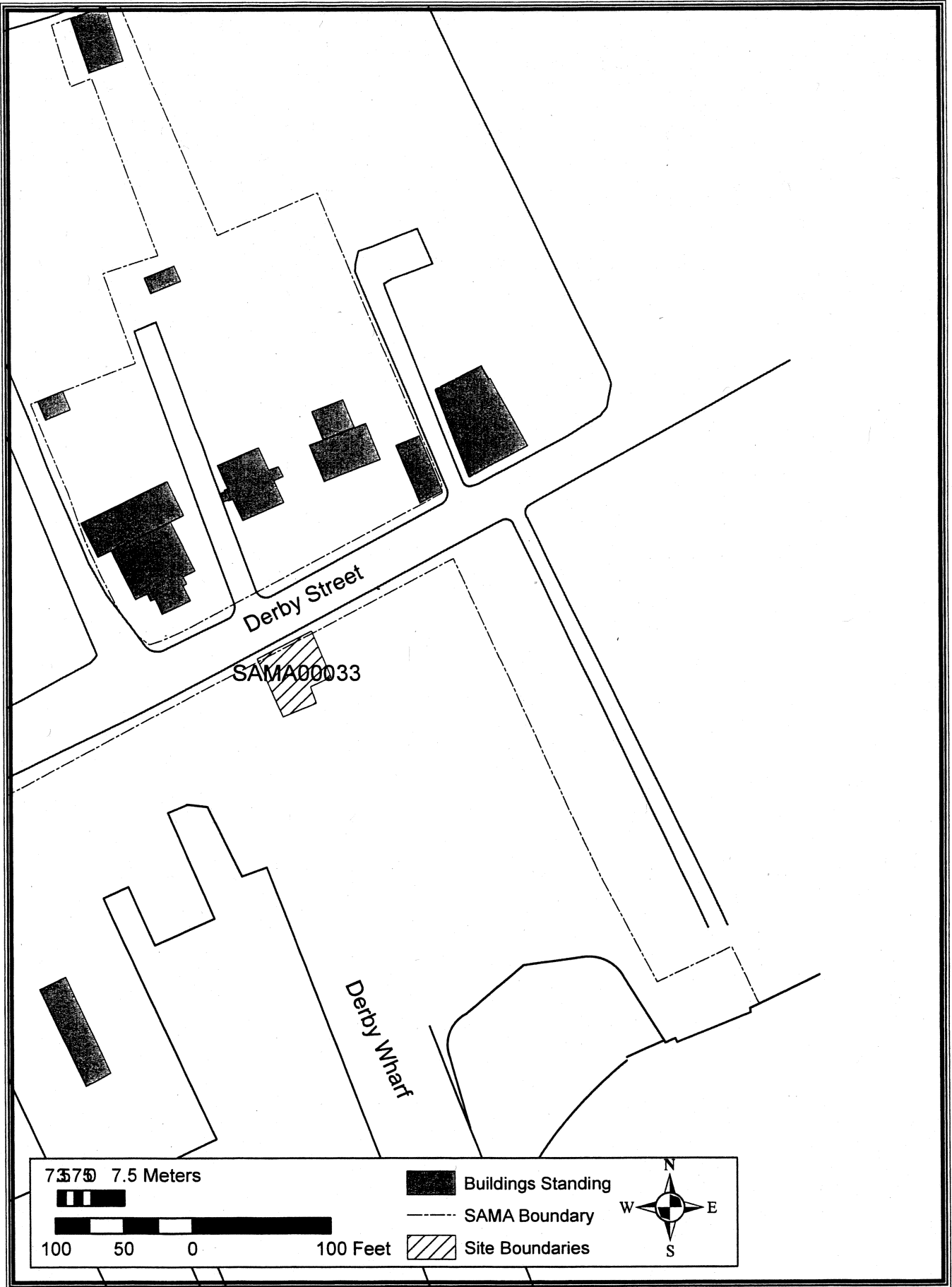
No visible resources

Overall Site Condition (Based on all above factors)

Good__ Fair__ Poor__ Destroyed__ Unknown X

Should Site Be made a Local Resource Yes__ No__

NOTES:



ASMIS SITE CONDITION FORM

PARK SAMA

ASMIS NUMBER SAMA00034.000

Site Name (if applicable) Stable 125 and 126 Site

RECORDER(S) NAME(S)/DATE Jack Gary 08/18/2005

Location 1. ZONE 19N DATUM NAD83

Location 2. (give site centroid) N 4709384 E 345041

Location 3. Positional Data Collection (check one)

GPS GPS Accuracy Historic Map(s) (List Maps used below)

Other (specify) GIS

Use this space to specify the way that location 1 data was gathered attached additional sheets if necessary **do not write on back.**

GPS Unit: _____ PDOP Mask: _____

Readings averaged: _____ Datalogger Filename: _____

Sketch of site boundary:

See Attached Map

Photographs: _____

ASMIS SITE CONDITION FORM

ASMIS NUMBER SAMA00034.000

Site Name (if applicable) Stable 125 and 126 Site

DISTURBANCES

Specific Site Information Use this section to record specific data on sites with visible resources i.e. structures, foundations (check all that apply)

Active Erosion _____ Substantial _____ Minor _____ None _____ Unknown _____
Notes (specify):

Faunal Turbation _____ Substantial _____ Minor _____ None _____ Unknown _____
Notes (specify):

Floral Turbation _____ Substantial _____ Minor _____ None _____ Unknown _____
Notes (specify):

Visitor Access Open Unrestricted _____ Open Restricted _____ Closed _____
Notes (specify):

Impact of Visitor Access: Substantial _____ Minor _____ Unknown _____
Notes (specify):

THREATS

Threats That May Cause Damage or Loss of Resources (check all that apply specify at conclusion of section)

Vehicle Traffic _____ Maintenance Activities _____ Grass Mowing _____ Fence Repair _____

Road Repair _____ Snow Plowing _____ Trail Maintenance _____ Pedestrian Traffic _____

Looting/Unauthorized Digging _____ Looting Picking up of Artifacts on Surface _____

ASMIS SITE CONDITION FORM

ASMIS NUMBER SAMA00034.000

Specific Site Information Use this section to record specific data on sites with visible resources i.e. structures, foundations (check all that apply)

Threats That May Cause Damage or Loss of Resources (check all that apply specify at end of section)

Climbing on or in extant foundations/structures__ Danger from Off Road Vehicles__

Potential For Site to be Inadvertently Uncovered or Damaged by Threats Listed Above (Check appropriate)

High__ Medium__ Low__ Unknown__

NOTES (Specific Details):

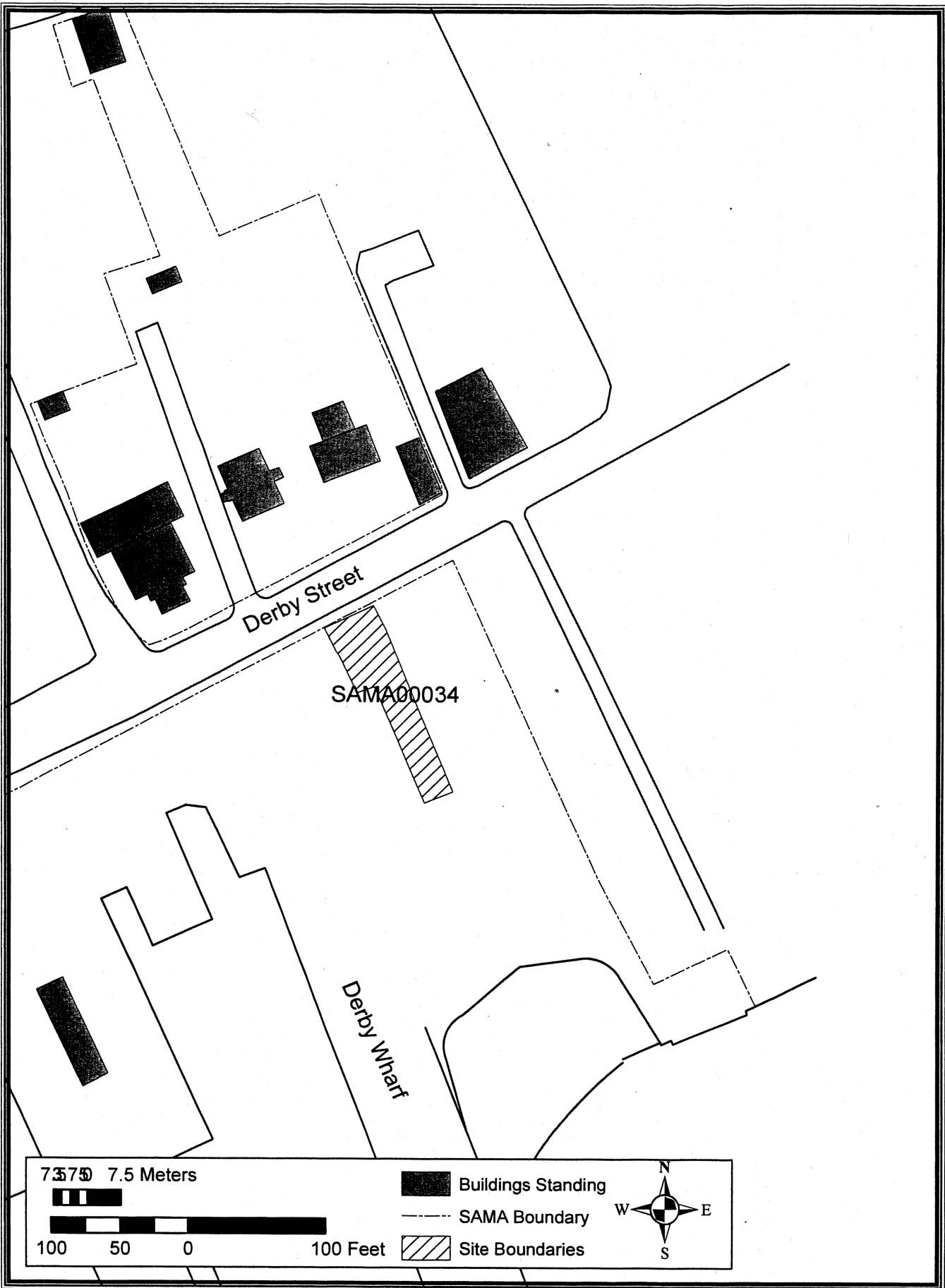
No visible resources

Overall Site Condition (Based on all above factors)

Good__ Fair__ Poor__ Destroyed__ Unknown X

Should Site Be made a Local Resource Yes__ No__

NOTES:



75 50 0 100 Feet

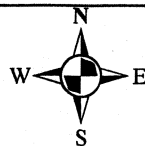


75 50 0 100 Feet

Buildings Standing

SAMA Boundary

Site Boundaries



ASMIS SITE CONDITION FORM

PARK SAMA

ASMIS NUMBER SAMA 00035.000

Site Name (if applicable) Tenement 122 Site

RECORDER(S) NAME(S)/DATE Sack Gary 08/18/2005

Location 1. ZONE 19N DATUM NAD83

Location 2. (give site centroid) N 4709451 E 345003

Location 3. Positional Data Collection (check one)
GPS GPS Accuracy Historic Map(s) (List Maps used below)
Other (specify) GIS
Use this space to specify the way that location 1 data was gathered attached additional sheets if necessary **do not write on back.**

GPS Unit: _____ PDOP Mask: _____

Readings averaged: _____ Datalogger Filename: _____

Sketch of site boundary:

See Attached Map

Photographs: _____

ASMIS SITE CONDITION FORM

ASMIS NUMBER SAMA00035,000

Site Name (if applicable) Tenement 122 Site

DISTURBANCES

Specific Site Information Use this section to record specific data on sites with visible resources i.e. structures, foundations (check all that apply)

Active Erosion ___ Substantial ___ Minor ___ None ___ Unknown ___
Notes (specify):

Faunal Turbation ___ Substantial ___ Minor ___ None ___ Unknown ___
Notes (specify):

Floral Turbation ___ Substantial ___ Minor ___ None ___ Unknown ___
Notes (specify):

Visitor Access Open Unrestricted ___ Open Restricted ___ Closed ___
Notes (specify):

Impact of Visitor Access: Substantial ___ Minor ___ Unknown ___
Notes (specify):

THREATS

Threats That May Cause Damage or Loss of Resources (check all that apply specify at conclusion of section)

Vehicle Traffic ___ Maintenance Activities ___ Grass Mowing ___ Fence Repair ___

Road Repair ___ Snow Plowing ___ Trail Maintenance ___ Pedestrian Traffic ___

Looting/Unauthorized Digging ___ Looting Picking up of Artifacts on Surface ___

ASMIS SITE CONDITION FORM

ASMIS NUMBER SAMA 00035.000

Specific Site Information Use this section to record specific data on sites with visible resources i.e. structures, foundations (check all that apply)

Threats That May Cause Damage or Loss of Resources (check all that apply specify at end of section)

Climbing on or in extant foundations/structures__ Danger from Off Road Vehicles__

Potential For Site to be Inadvertently Uncovered or Damaged by Threats Listed Above (Check appropriate)

High__ Medium__ Low__ Unknown__

NOTES (Specific Details):

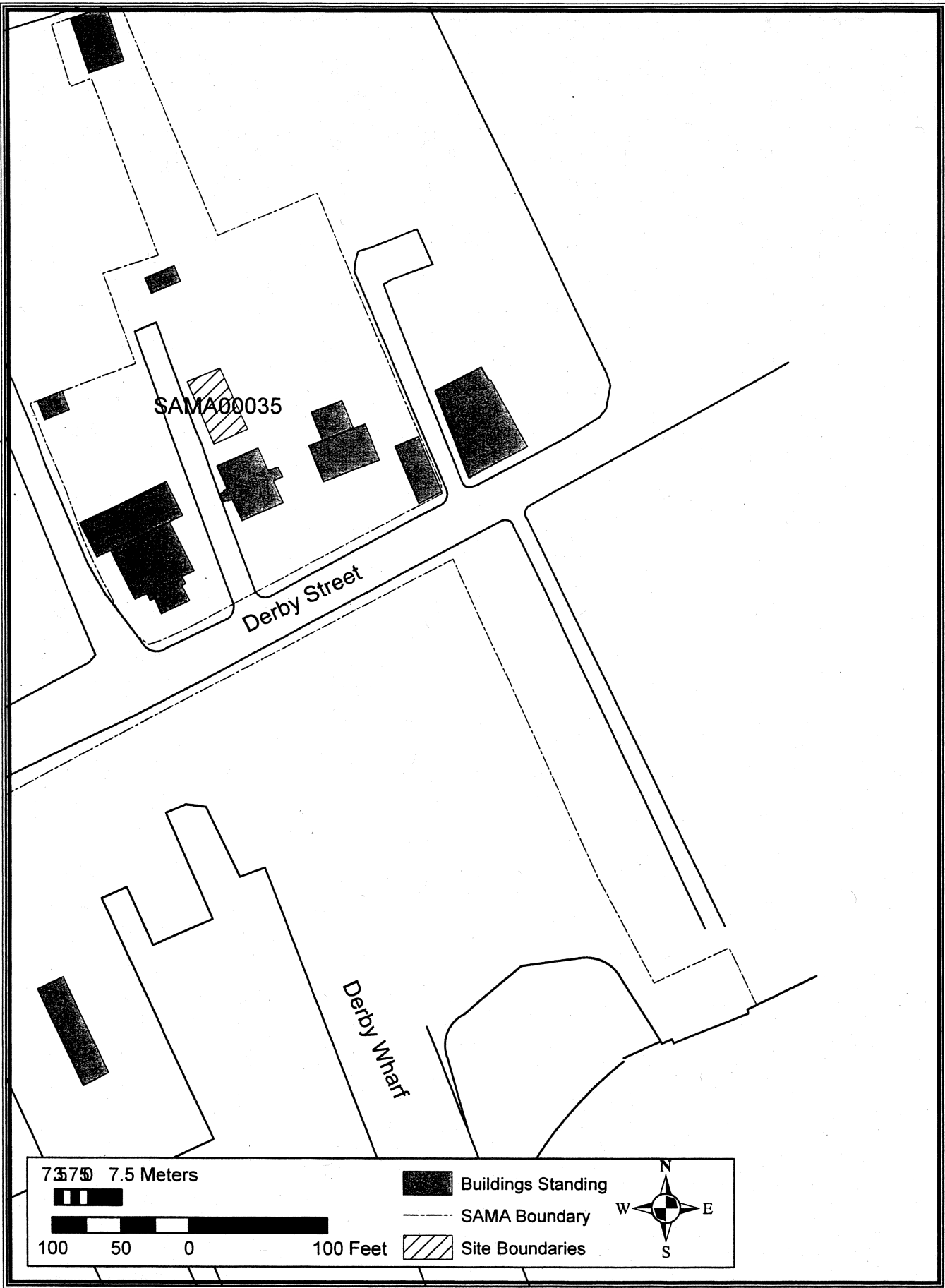
No visible resource

Overall Site Condition (Based on all above factors)

Good__ Fair__ Poor__ Destroyed__ Unknown X

Should Site Be made a Local Resource Yes__ No__

NOTES:



SAMA00035

Derby Street

Derby Wharf

7.5 Meters



100

50

0

100 Feet



Buildings Standing



SAMA Boundary



Site Boundaries



ASMIS SITE CONDITION FORM

PARK SAMA

ASMIS NUMBER SAMA00036.000

Site Name (if applicable) Tenement 123 and 33 Site

RECORDER(S) NAME(S)/DATE Jack Gary

Location 1. ZONE 19N DATUM NA083

Location 2. (give site centroid) N 4709469 E 344990

Location 3. Positional Data Collection (check one)

GPS GPS Accuracy Historic Map(s) (List Maps used below)

Other (specify) GIS

Use this space to specify the way that location 1 data was gathered attached additional sheets if necessary **do not write on back.**

GPS Unit: _____ PDOP Mask: _____

Readings averaged: _____ Datalogger Filename: _____

Sketch of site boundary:

See Attached Map

Photographs: _____

ASMIS SITE CONDITION FORM

ASMIS NUMBER SAMA 00036.000

Site Name (if applicable) Tenement 123 and 33 Site

DISTURBANCES

Specific Site Information Use this section to record specific data on sites with visible resources i.e. structures, foundations (check all that apply)

Active Erosion ___ Substantial ___ Minor ___ None ___ Unknown ___
Notes (specify):

Faunal Turbation ___ Substantial ___ Minor ___ None ___ Unknown ___
Notes (specify):

Floral Turbation ___ Substantial ___ Minor ___ None ___ Unknown ___
Notes (specify):

Visitor Access Open Unrestricted ___ Open Restricted ___ Closed ___
Notes (specify):

Impact of Visitor Access: Substantial ___ Minor ___ Unknown ___
Notes (specify):

THREATS

Threats That May Cause Damage or Loss of Resources (check all that apply specify at conclusion of section)

Vehicle Traffic ___ Maintenance Activities ___ Grass Mowing ___ Fence Repair ___

Road Repair ___ Snow Plowing ___ Trail Maintenance ___ Pedestrian Traffic ___

Looting/Unauthorized Digging ___ Looting Picking up of Artifacts on Surface ___

ASMIS SITE CONDITION FORM

ASMIS NUMBER SAMA00036.000

Specific Site Information Use this section to record specific data on sites with visible resources i.e. structures, foundations (check all that apply)

Threats That May Cause Damage or Loss of Resources (check all that apply specify at end of section)

Climbing on or in extant foundations/structures__ Danger from Off Road Vehicles__

Potential For Site to be Inadvertently Uncovered or Damaged by Threats Listed Above (Check appropriate)

High__ Medium__ Low__ Unknown__

NOTES (Specific Details):

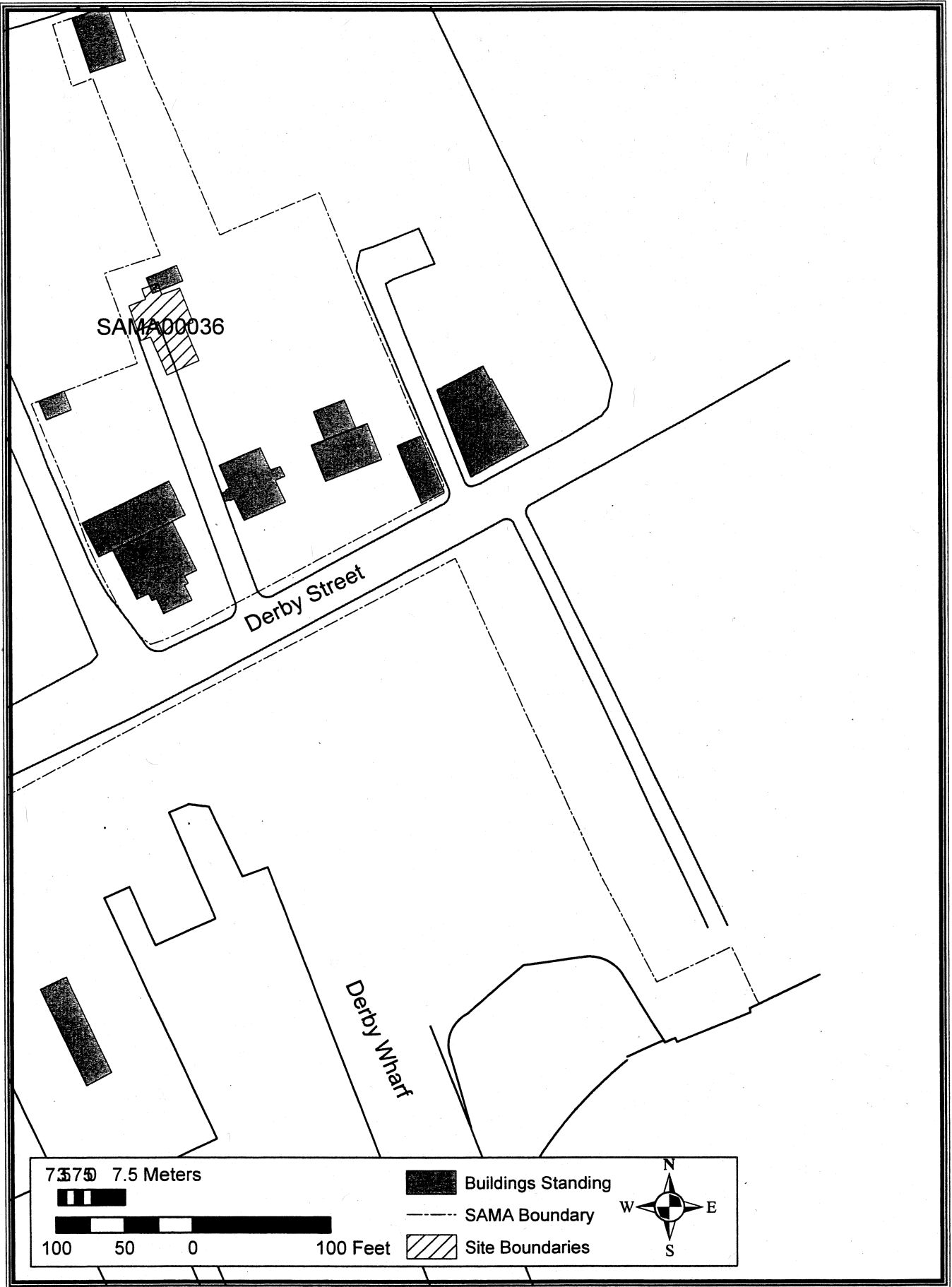
No visible resource

Overall Site Condition (Based on all above factors)

Good__ Fair__ Poor__ Destroyed__ Unknown X

Should Site Be made a Local Resource Yes__ No__

NOTES:



SAMA00036

Derby Street

Derby Wharf

7375 7.5 Meters



100 50 0

100 Feet

Buildings Standing

SAMA Boundary

Site Boundaries



ASMIS SITE CONDITION FORM

PARK SAMA

ASMIS NUMBER SAMA00037.000

Site Name (if applicable) Tenement 32 Site

RECORDER(S) NAME(S)/DATE Sack Gracy 08/18/2005

Location 1. ZONE 19N DATUM NAD83

Location 2. (give site centroid) N 4709447 E 345016

Location 3. Positional Data Collection (check one)
GPS GPS Accuracy Historic Map(s) (List Maps used below)
Other (specify) GIS
Use this space to specify the way that location 1 data was gathered attached additional sheets if necessary **do not write on back.**

GPS Unit: _____ PDOP Mask: _____

Readings averaged: _____ Datalogger Filename: _____

Sketch of site boundary:

See Attached Map

Photographs: _____

ASMIS SITE CONDITION FORM

ASMIS NUMBERS SAMA 00037.000

Site Name (if applicable) Tenement 32 Site

DISTURBANCES

Specific Site Information Use this section to record specific data on sites with visible resources i.e. structures, foundations (check all that apply)

Active Erosion ___ Substantial ___ Minor ___ None ___ Unknown ___
Notes (specify):

Faunal Turbation ___ Substantial ___ Minor ___ None ___ Unknown ___
Notes (specify):

Floral Turbation ___ Substantial ___ Minor ___ None ___ Unknown ___
Notes (specify):

Visitor Access Open Unrestricted ___ Open Restricted ___ Closed ___
Notes (specify):

Impact of Visitor Access: Substantial ___ Minor ___ Unknown ___
Notes (specify):

THREATS

Threats That May Cause Damage or Loss of Resources (check all that apply specify at conclusion of section)

Vehicle Traffic ___ Maintenance Activities ___ Grass Mowing ___ Fence Repair ___

Road Repair ___ Snow Plowing ___ Trail Maintenance ___ Pedestrian Traffic ___

Looting/Unauthorized Digging ___ Looting Picking up of Artifacts on Surface ___

ASMIS SITE CONDITION FORM

ASMIS NUMBER SAMA00037.000

Specific Site Information Use this section to record specific data on sites with visible resources i.e. structures, foundations (check all that apply)

Threats That May Cause Damage or Loss of Resources (check all that apply specify at end of section)

Climbing on or in extant foundations/structures__ Danger from Off Road Vehicles__

Potential For Site to be Inadvertently Uncovered or Damaged by Threats Listed Above (Check appropriate)

High__ Medium__ Low__ Unknown__

NOTES (Specific Details):

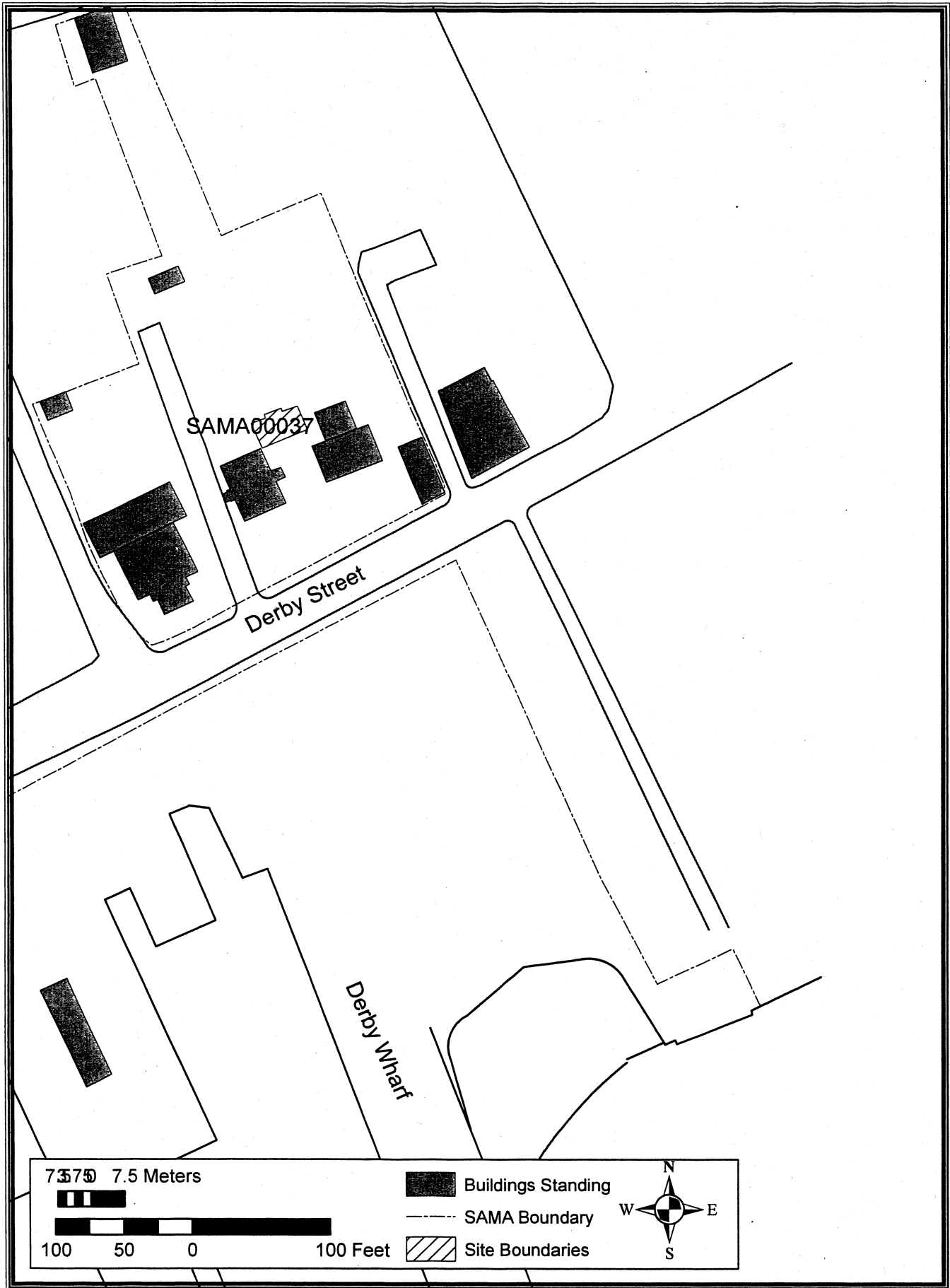
No visible resource

Overall Site Condition (Based on all above factors)

Good__ Fair__ Poor__ Destroyed__ Unknown X

Should Site Be made a Local Resource Yes__ No__

NOTES:



7.5 Meters



100 50 0 100 Feet




Buildings Standing



SAMA Boundary



Site Boundaries



ASMIS SITE CONDITION FORM

PARK SAMA

ASMIS NUMBER SAMA00038.000

Site Name (if applicable) Penement 51 Site

RECORDER(S) NAME(S)/DATE Sack Gary

Location 1. ZONE 19N DATUM NAD83

Location 2. (give site centroid) N 4709456 E 345040

Location 3. Positional Data Collection (check one)
GPS GPS Accuracy Historic Map(s) (List Maps used below)
Other (specify) GIS
Use this space to specify the way that location 1 data was gathered attached additional sheets if necessary **do not write on back.**

GPS Unit: _____ PDOP Mask: _____

Readings averaged: _____ Datalogger Filename: _____

Sketch of site boundary:

See Attached Map

Photographs: _____

ASMIS SITE CONDITION FORM

ASMIS NUMBER SAM A00038.000

Site Name (if applicable) Tenement 51 Site

DISTURBANCES

Specific Site Information Use this section to record specific data on sites with visible resources i.e. structures, foundations (check all that apply)

Active Erosion ___ Substantial ___ Minor ___ None ___ Unknown ___
Notes (specify):

Faunal Turbation ___ Substantial ___ Minor ___ None ___ Unknown ___
Notes (specify):

Floral Turbation ___ Substantial ___ Minor ___ None ___ Unknown ___
Notes (specify):

Visitor Access Open Unrestricted ___ Open Restricted ___ Closed ___
Notes (specify):

Impact of Visitor Access: Substantial ___ Minor ___ Unknown ___
Notes (specify):

THREATS

Threats That May Cause Damage or Loss of Resources (check all that apply specify at conclusion of section)

Vehicle Traffic ___ Maintenance Activities ___ Grass Mowing ___ Fence Repair ___

Road Repair ___ Snow Plowing ___ Trail Maintenance ___ Pedestrian Traffic ___

Looting/Unauthorized Digging ___ Looting Picking up of Artifacts on Surface ___

ASMIS SITE CONDITION FORM

ASMIS NUMBER SAMA00038,000

Specific Site Information Use this section to record specific data on sites with visible resources i.e. structures, foundations (check all that apply)

Threats That May Cause Damage or Loss of Resources (check all that apply specify at end of section)

Climbing on or in extant foundations/structures__ Danger from Off Road Vehicles__

Potential For Site to be Inadvertently Uncovered or Damaged by Threats Listed Above (Check appropriate)

High__ Medium__ Low__ Unknown__

NOTES (Specific Details):

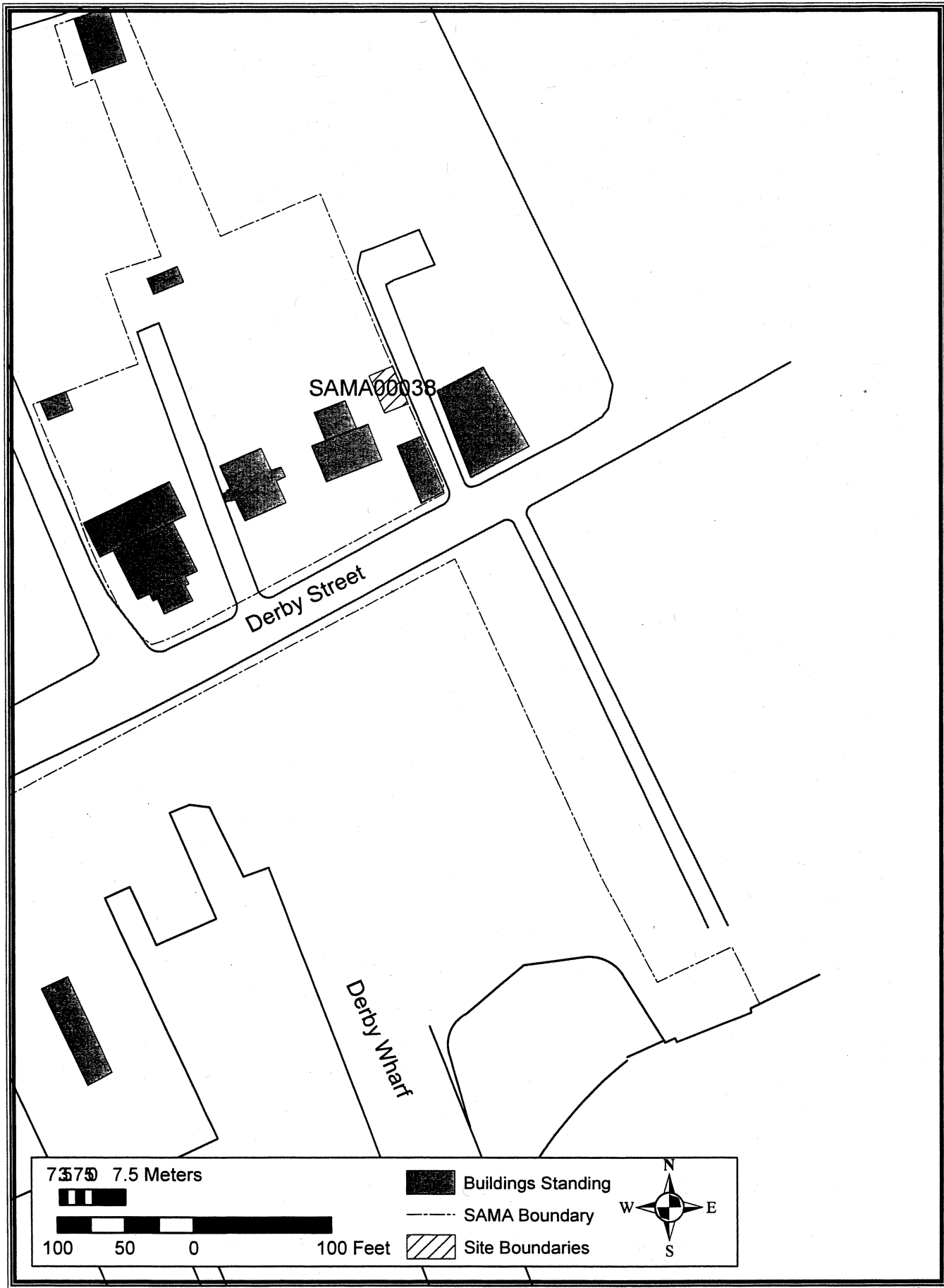
No visible resource

Overall Site Condition (Based on all above factors)

Good__ Fair__ Poor__ Destroyed__ Unknown X

Should Site Be made a Local Resource Yes__ No__

NOTES:



SAMA00038

Derby Street

Derby Wharf

7.5 Meters



100 50 0 100 Feet

Buildings Standing

SAMA Boundary

Site Boundaries



ASMIS SITE CONDITION FORM

PARK SAMA

ASMIS NUMBER SAMAD0039.000

Site Name (if applicable) Structure 128, 129, and 130 sites

RECORDER(S) NAME(S)/DATE Jack Gary 08/18/2005

Location 1. ZONE 19N DATUM NAD83

Location 2. (give site centroid) N 4709362 E 345035

Location 3. Positional Data Collection (check one)

GPS GPS Accuracy Historic Map(s) (List Maps used below)

Other (specify) GIS

Use this space to specify the way that location 1 data was gathered attached additional sheets if necessary **do not write on back.**

GPS Unit: _____ PDOP Mask: _____

Readings averaged: _____ Datalogger Filename: _____

Sketch of site boundary:

See Attached Map

Photographs: _____

ASMIS SITE CONDITION FORM

ASMIS NUMBER SAMA00039.000

Site Name (if applicable) Structure 128, 129, and 130 Sites

DISTURBANCES

Specific Site Information Use this section to record specific data on sites with visible resources i.e. structures, foundations (check all that apply)

Active Erosion ___ Substantial ___ Minor ___ None ___ Unknown ___
Notes (specify):

Faunal Turbation ___ Substantial ___ Minor ___ None ___ Unknown ___
Notes (specify):

Floral Turbation ___ Substantial ___ Minor ___ None ___ Unknown ___
Notes (specify):

Visitor Access Open Unrestricted ___ Open Restricted ___ Closed ___
Notes (specify):

Impact of Visitor Access: Substantial ___ Minor ___ Unknown ___
Notes (specify):

THREATS

Threats That May Cause Damage or Loss of Resources (check all that apply specify at conclusion of section)

Vehicle Traffic ___ Maintenance Activities ___ Grass Mowing ___ Fence Repair ___

Road Repair ___ Snow Plowing ___ Trail Maintenance ___ Pedestrian Traffic ___

Looting/Unauthorized Digging ___ Looting Picking up of Artifacts on Surface ___

ASMIS SITE CONDITION FORM

ASMIS NUMBER SAMA00039.000

Specific Site Information Use this section to record specific data on sites with visible resources i.e. structures, foundations (check all that apply)

Threats That May Cause Damage or Loss of Resources (check all that apply specify at end of section)

Climbing on or in extant foundations/structures__ Danger from Off Road Vehicles__

Potential For Site to be Inadvertently Uncovered or Damaged by Threats Listed Above (Check appropriate)

High__ Medium__ Low__ Unknown__

NOTES (Specific Details):

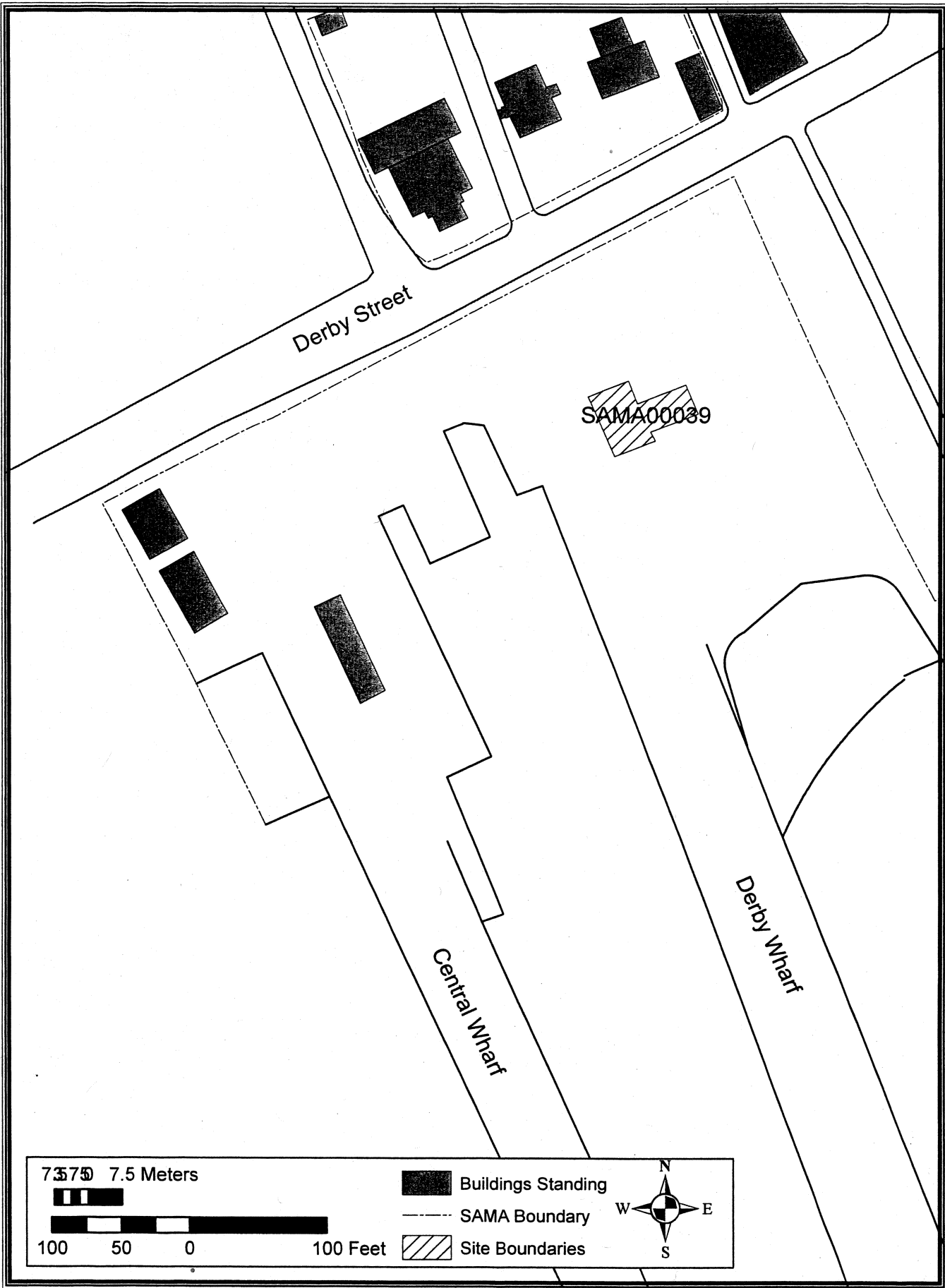
No visible resource

Overall Site Condition (Based on all above factors)

Good__ Fair__ Poor__ Destroyed__ Unknown X

Should Site Be made a Local Resource Yes__ No__

NOTES:



ASMIS SITE CONDITION FORM

PARK SAMA

ASMIS NUMBER SAMA00040.000

Site Name (if applicable) Hatch and Ames 133 Site

RECORDER(S) NAME(S)/DATE Sack Gary 08/18/2005

Location 1. ZONE 19N DATUM NAD83

Location 2. (give site centroid) N 4709364 E 344975

Location 3. Positional Data Collection (check one)

GPS GPS Accuracy Historic Map(s) (List Maps used below)

Other (specify) GIS

Use this space to specify the way that location 1 data was gathered attached additional sheets if necessary **do not write on back.**

GPS Unit: _____ PDOP Mask: _____

Readings averaged: _____ Datalogger Filename: _____

Sketch of site boundary:

See Attached Map

Photographs: _____

ASMIS SITE CONDITION FORM

ASMIS NUMBER SAM A00040.000

Site Name (if applicable) Hatch and Ames 133 Site

DISTURBANCES

Specific Site Information Use this section to record specific data on sites with visible resources i.e. structures, foundations (check all that apply)

Active Erosion ___ Substantial ___ Minor ___ None ___ Unknown ___
Notes (specify):

Faunal Turbation ___ Substantial ___ Minor ___ None ___ Unknown ___
Notes (specify):

Floral Turbation ___ Substantial ___ Minor ___ None ___ Unknown ___
Notes (specify):

Visitor Access Open Unrestricted ___ Open Restricted ___ Closed ___
Notes (specify):

Impact of Visitor Access: Substantial ___ Minor ___ Unknown ___
Notes (specify):

THREATS

Threats That May Cause Damage or Loss of Resources (check all that apply specify at conclusion of section)

Vehicle Traffic ___ Maintenance Activities ___ Grass Mowing ___ Fence Repair ___

Road Repair ___ Snow Plowing ___ Trail Maintenance ___ Pedestrian Traffic ___

Looting/Unauthorized Digging ___ Looting Picking up of Artifacts on Surface ___

ASMIS SITE CONDITION FORM

ASMIS NUMBER SAMA00040.000

Specific Site Information Use this section to record specific data on sites with visible resources i.e. structures, foundations (check all that apply)

Threats That May Cause Damage or Loss of Resources (check all that apply specify at end of section)

Climbing on or in extant foundations/structures__ Danger from Off Road Vehicles__

Potential For Site to be Inadvertently Uncovered or Damaged by Threats Listed Above (Check appropriate)

High__ Medium__ Low__ Unknown__

NOTES (Specific Details):

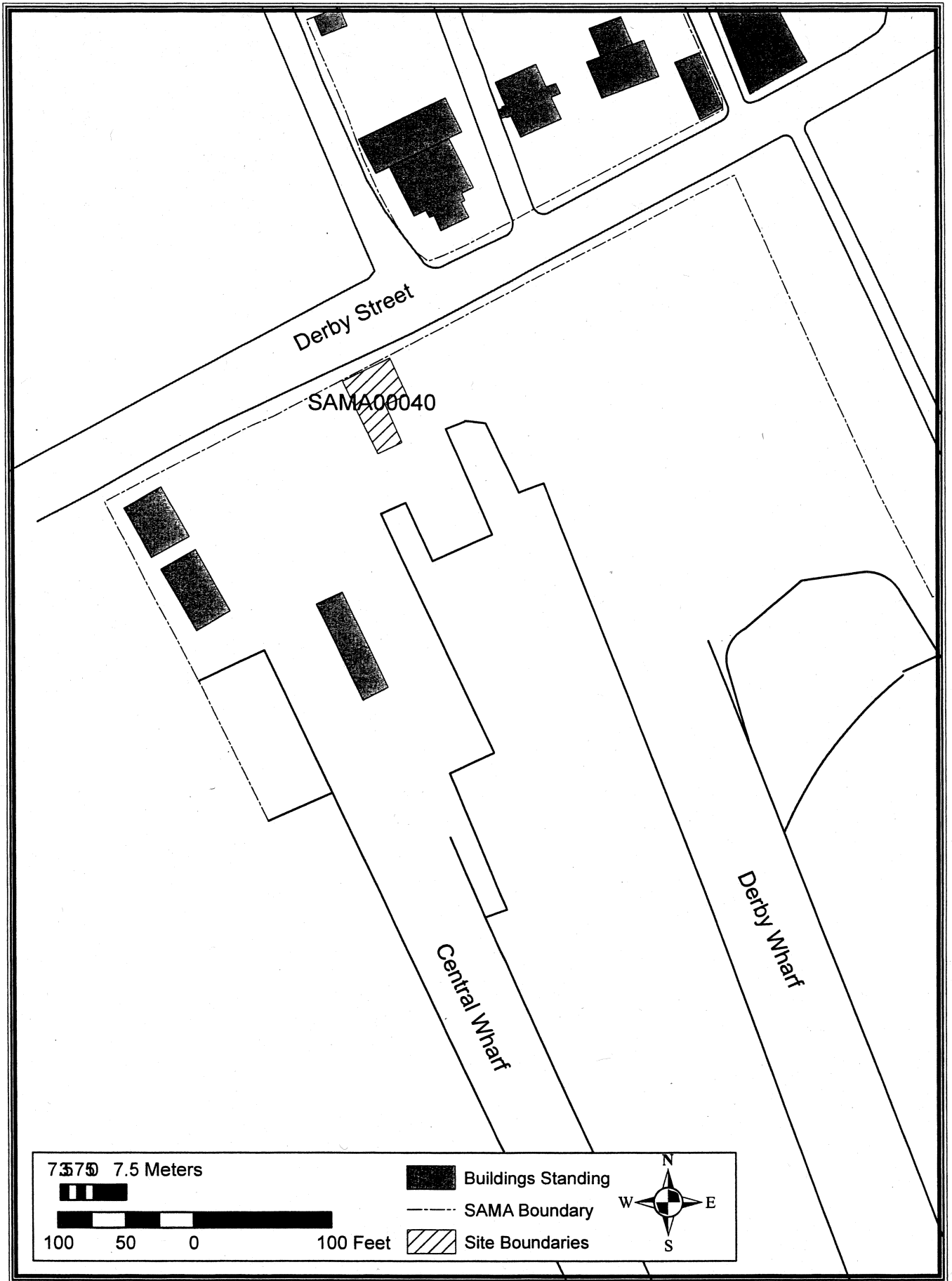
No visible resource

Overall Site Condition (Based on all above factors)

Good__ Fair__ Poor__ Destroyed__ Unknown X

Should Site Be made a Local Resource Yes__ No__

NOTES:



Derby Street

SAMA00040

Central Wharf




Derby Wharf

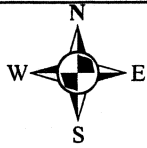
7.5 Meters



100 50 0

100 Feet

-  Buildings Standing
-  SAMA Boundary
-  Site Boundaries



ASMIS SITE CONDITION FORM

PARK SAMA

ASMIS NUMBER SAMAC0041.000

Site Name (if applicable) Shed 78 and 79 Sites

RECORDER(S) NAME(S)/DATE Sack Gary

Location 1. ZONE 19N DATUM NAD83

Location 2. (give site centroid) N 4709325 E 344938

Location 3. Positional Data Collection (check one)
GPS GPS Accuracy Historic Map(s) (List Maps used below)
Other (specify) CIS
Use this space to specify the way that location 1 data was gathered attached additional sheets if necessary **do not write on back.**

GPS Unit: _____ PDOP Mask: _____

Readings averaged: _____ Datalogger Filename: _____

Sketch of site boundary:

See Attached Map

Photographs: _____

ASMIS SITE CONDITION FORM

ASMIS NUMBER SAM A 00041.000

Site Name (if applicable) Shed 78 and 79 Sites

DISTURBANCES

Specific Site Information Use this section to record specific data on sites with visible resources i.e. structures, foundations (check all that apply)

Active Erosion ___ Substantial ___ Minor ___ None ___ Unknown ___
Notes (specify):

Faunal Turbation ___ Substantial ___ Minor ___ None ___ Unknown ___
Notes (specify):

Floral Turbation ___ Substantial ___ Minor ___ None ___ Unknown ___
Notes (specify):

Visitor Access Open Unrestricted ___ Open Restricted ___ Closed ___
Notes (specify):

Impact of Visitor Access: Substantial ___ Minor ___ Unknown ___
Notes (specify):

THREATS

Threats That May Cause Damage or Loss of Resources (check all that apply specify at conclusion of section)

Vehicle Traffic ___ Maintenance Activities ___ Grass Mowing ___ Fence Repair ___

Road Repair ___ Snow Plowing ___ Trail Maintenance ___ Pedestrian Traffic ___

Looting/Unauthorized Digging ___ Looting Picking up of Artifacts on Surface ___

ASMIS SITE CONDITION FORM

ASMIS NUMBER SAMA 00041.000

Specific Site Information Use this section to record specific data on sites with visible resources i.e. structures, foundations (check all that apply)

Threats That May Cause Damage or Loss of Resources (check all that apply specify at end of section)

Climbing on or in extant foundations/structures ___ Danger from Off Road Vehicles ___

Potential For Site to be Inadvertently Uncovered or Damaged by Threats Listed Above (Check appropriate)

High ___ Medium ___ Low ___ Unknown ___

NOTES (Specific Details):

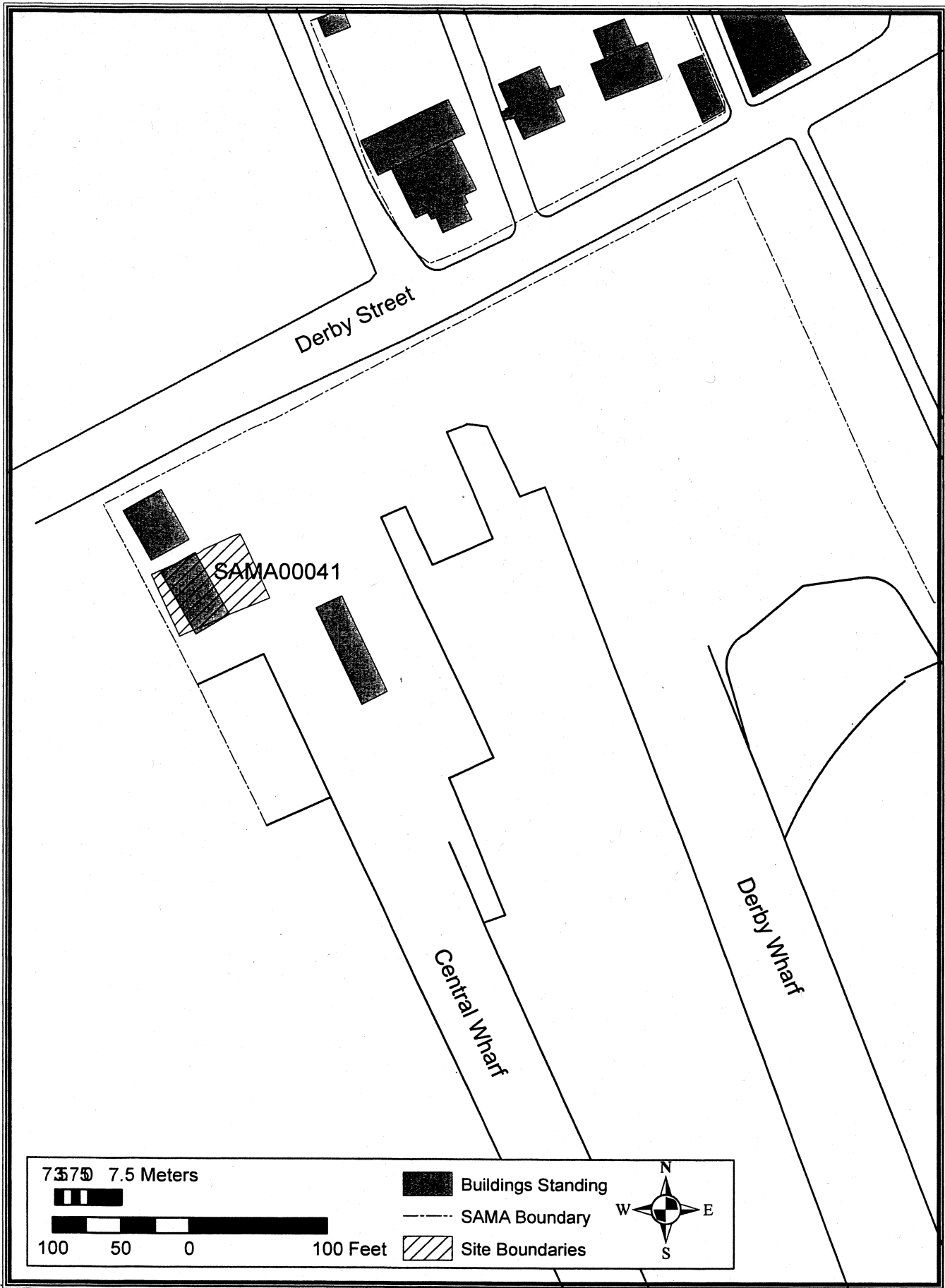
No visible resource

Overall Site Condition (Based on all above factors)

Good ___ Fair ___ Poor ___ Destroyed ___ Unknown X

Should Site Be made a Local Resource Yes ___ No ___

NOTES:



ASMIS SITE CONDITION FORM

PARK SAMA

ASMIS NUMBER SAMA 00042.000

Site Name (if applicable) Tenement 21 Site

RECORDER(S) NAME(S)/DATE Sack Gary 08/18/2005

Location 1. ZONE 19N DATUM NAD83

Location 2. (give site centroid) N 4709335 E 345103

Location 3. Positional Data Collection (check one)

GPS GPS Accuracy Historic Map(s) (List Maps used below)

Other (specify) GIS

Use this space to specify the way that location 1 data was gathered attached additional sheets if necessary **do not write on back.**

GPS Unit: _____ PDOP Mask: _____

Readings averaged: _____ Datalogger Filename: _____

Sketch of site boundary:

See Attached Map

Photographs: _____

ASMIS SITE CONDITION FORM

ASMIS NUMBER SAM A00042,000

Site Name (if applicable) Tenement 21 Site

DISTURBANCES

Specific Site Information Use this section to record specific data on sites with visible resources i.e. structures, foundations (check all that apply)

Active Erosion ___ Substantial ___ Minor ___ None ___ Unknown ___
Notes (specify):

Faunal Turbation ___ Substantial ___ Minor ___ None ___ Unknown ___
Notes (specify):

Floral Turbation ___ Substantial ___ Minor ___ None ___ Unknown ___
Notes (specify):

Visitor Access Open Unrestricted ___ Open Restricted ___ Closed ___
Notes (specify):

Impact of Visitor Access: Substantial ___ Minor ___ Unknown ___
Notes (specify):

THREATS

Threats That May Cause Damage or Loss of Resources (check all that apply specify at conclusion of section)

Vehicle Traffic ___ Maintenance Activities ___ Grass Mowing ___ Fence Repair ___

Road Repair ___ Snow Plowing ___ Trail Maintenance ___ Pedestrian Traffic ___

Looting/Unauthorized Digging ___ Looting Picking up of Artifacts on Surface ___

ASMIS SITE CONDITION FORM

ASMIS NUMBER SAMA00042,000

Specific Site Information Use this section to record specific data on sites with visible resources i.e. structures, foundations (check all that apply)

Threats That May Cause Damage or Loss of Resources (check all that apply specify at end of section)

Climbing on or in extant foundations/structures__ Danger from Off Road Vehicles__

Potential For Site to be Inadvertently Uncovered or Damaged by Threats Listed Above (Check appropriate)

High__ Medium__ Low__ Unknown__

NOTES (Specific Details):

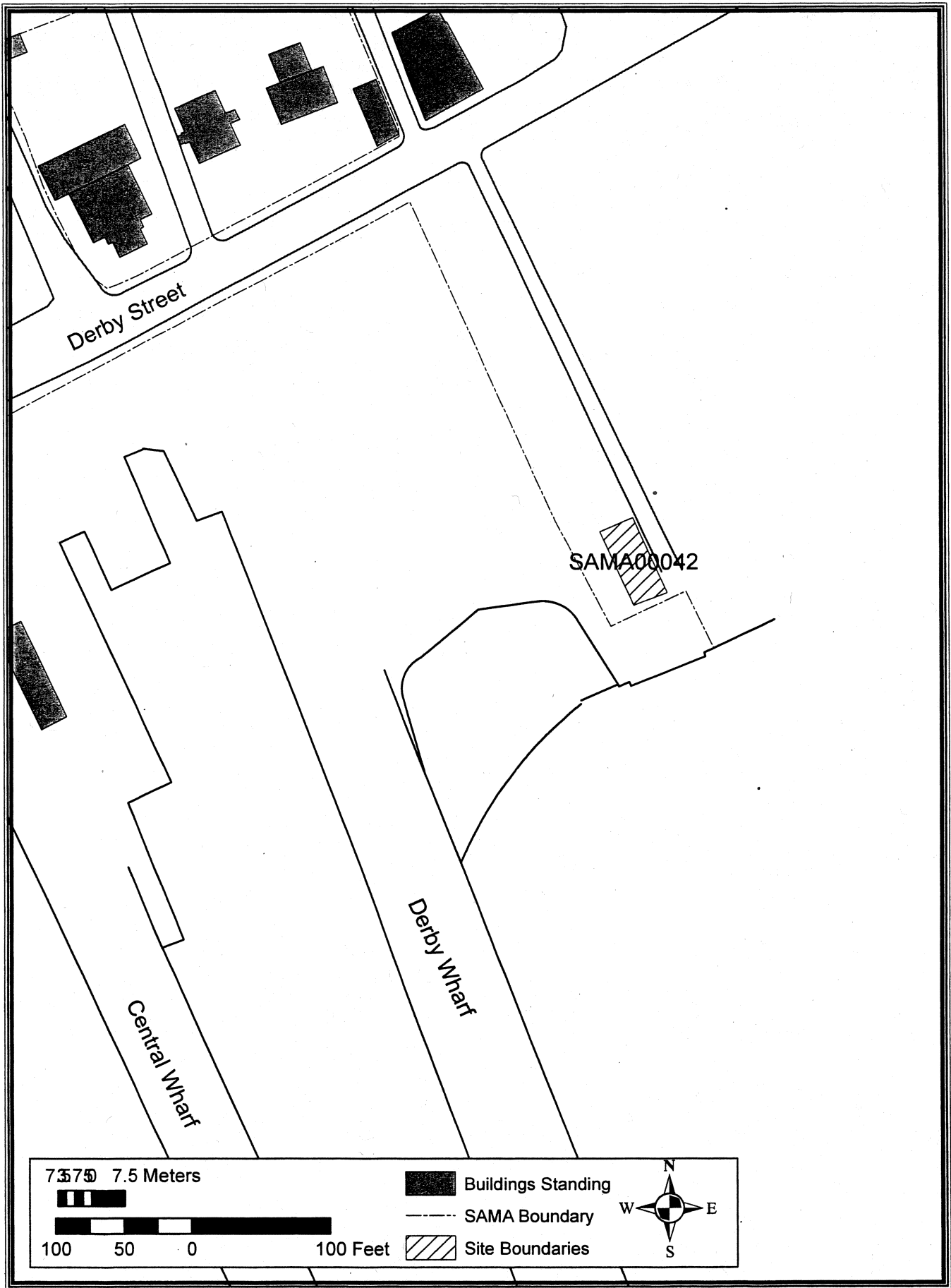
No visible resource

Overall Site Condition (Based on all above factors)

Good__ Fair__ Poor__ Destroyed__ Unknown X

Should Site Be made a Local Resource Yes__ No__

NOTES:



ASMIS SITE CONDITION FORM

PARK SAMA

ASMIS NUMBER SAMA00043.000

Site Name (if applicable) Dwelling 56 Site

RECORDER(S) NAME(S)/DATE Sack Gary 08/18/2005

Location 1. ZONE 19N DATUM NAD83

Location 2. (give site centroid) N 4709318 E 345108

Location 3. Positional Data Collection (check one)

GPS GPS Accuracy Historic Map(s) (List Maps used below)

Other (specify) GIS

Use this space to specify the way that location 1 data was gathered attached additional sheets if necessary **do not write on back.**

GPS Unit: _____ PDOP Mask: _____

Readings averaged: _____ Datalogger Filename: _____

Sketch of site boundary:

See Attached Map

Photographs: _____

ASMIS SITE CONDITION FORM

ASMIS NUMBER SAMA 00043.000

Site Name (if applicable) Dwelling 56 Site

DISTURBANCES

Specific Site Information Use this section to record specific data on sites with visible resources i.e. structures, foundations (check all that apply)

Active Erosion ___ Substantial ___ Minor ___ None ___ Unknown ___
Notes (specify):

Faunal Turbation ___ Substantial ___ Minor ___ None ___ Unknown ___
Notes (specify):

Floral Turbation ___ Substantial ___ Minor ___ None ___ Unknown ___
Notes (specify):

Visitor Access Open Unrestricted ___ Open Restricted ___ Closed ___
Notes (specify):

Impact of Visitor Access: Substantial ___ Minor ___ Unknown ___
Notes (specify):

THREATS

Threats That May Cause Damage or Loss of Resources (check all that apply specify at conclusion of section)

Vehicle Traffic ___ Maintenance Activities ___ Grass Mowing ___ Fence Repair ___

Road Repair ___ Snow Plowing ___ Trail Maintenance ___ Pedestrian Traffic ___

Looting/Unauthorized Digging ___ Looting Picking up of Artifacts on Surface ___

ASMIS SITE CONDITION FORM

ASMIS NUMBER SAMA00043.000

Specific Site Information Use this section to record specific data on sites with visible resources i.e. structures, foundations (check all that apply)

Threats That May Cause Damage or Loss of Resources (check all that apply specify at end of section)

Climbing on or in extant foundations/structures__ Danger from Off Road Vehicles__

Potential For Site to be Inadvertently Uncovered or Damaged by Threats Listed Above (Check appropriate)

High__ Medium__ Low__ Unknown__

NOTES (Specific Details):

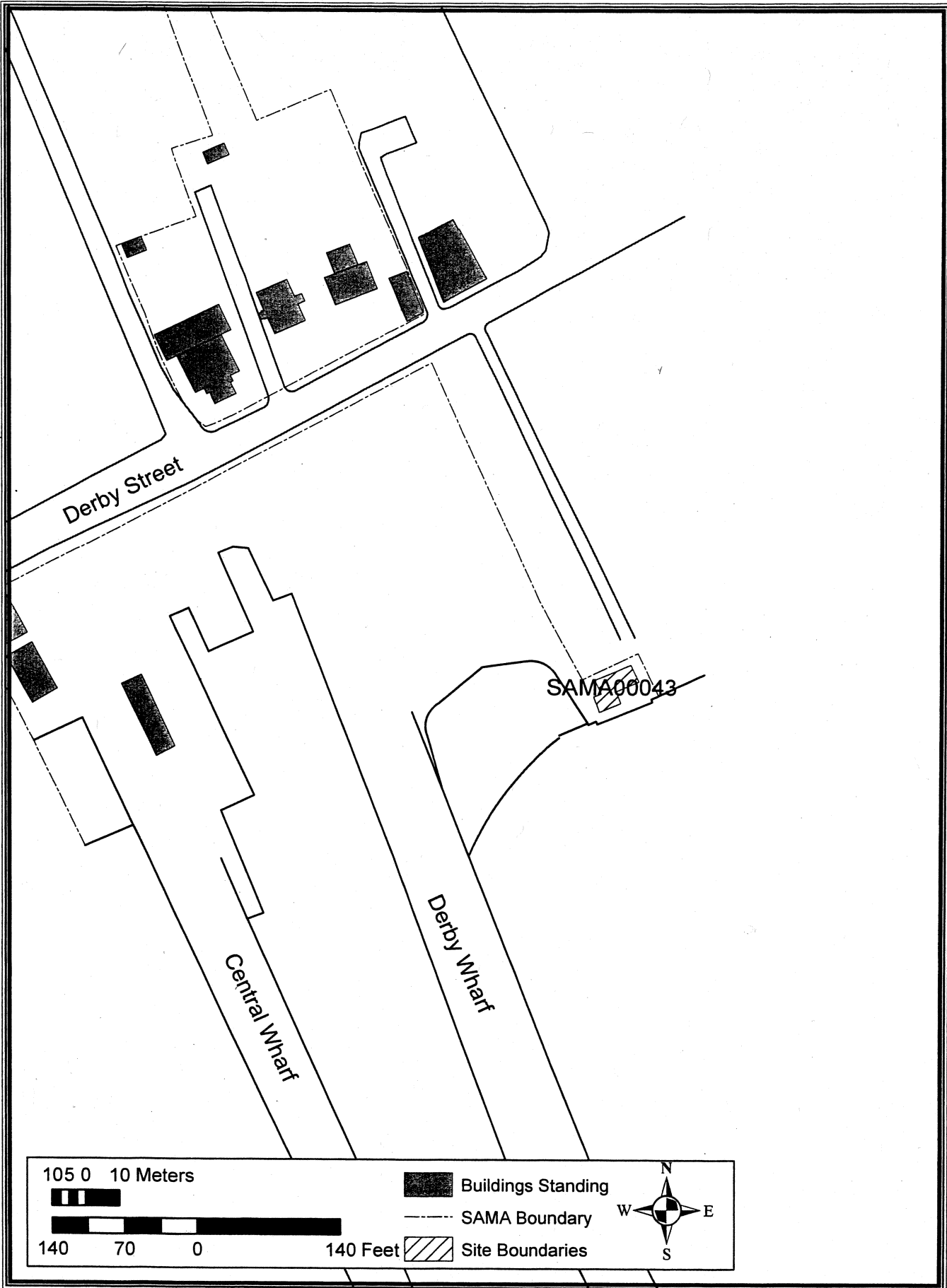
No visible resource

Overall Site Condition (Based on all above factors)

Good__ Fair__ Poor__ Destroyed__ Unknown X

Should Site Be made a Local Resource Yes__ No__

NOTES:



ASMIS SITE CONDITION FORM

PARK SAMA

ASMIS NUMBER SAMAC00044.000

Site Name (if applicable) Cooper 103 Site

RECORDER(S) NAME(S)/DATE Jack Cray 08/18/2005

Location 1. ZONE 19N DATUM NAD83

Location 2. (give site centroid) N 4709032 E 345172

Location 3. Positional Data Collection (check one)

GPS GPS Accuracy Historic Map(s) (List Maps used below)

Other (specify) GIS

Use this space to specify the way that location 1 data was gathered attached additional sheets if necessary **do not write on back.**

GPS Unit: _____ PDOP Mask: _____

Readings averaged: _____ Datalogger Filename: _____

Sketch of site boundary:

See Attached Map

Photographs: _____

ASMIS SITE CONDITION FORM

ASMIS NUMBER SAMA 00044.000

Site Name (if applicable) Cooper 103 Site

DISTURBANCES

Specific Site Information Use this section to record specific data on sites with visible resources i.e. structures, foundations (check all that apply)

Active Erosion _____ Substantial _____ Minor _____ None _____ Unknown _____
Notes (specify):

Faunal Turbation _____ Substantial _____ Minor _____ None _____ Unknown _____
Notes (specify):

Floral Turbation _____ Substantial _____ Minor _____ None _____ Unknown _____
Notes (specify):

Visitor Access Open Unrestricted _____ Open Restricted _____ Closed _____
Notes (specify):

Impact of Visitor Access: Substantial _____ Minor _____ Unknown _____
Notes (specify):

THREATS

Threats That May Cause Damage or Loss of Resources (check all that apply specify at conclusion of section)

Vehicle Traffic _____ Maintenance Activities _____ Grass Mowing _____ Fence Repair _____

Road Repair _____ Snow Plowing _____ Trail Maintenance _____ Pedestrian Traffic _____

Looting/Unauthorized Digging _____ Looting Picking up of Artifacts on Surface _____

ASMIS SITE CONDITION FORM

ASMIS NUMBER SAMA00044.000

Specific Site Information Use this section to record specific data on sites with visible resources i.e. structures, foundations (check all that apply)

Threats That May Cause Damage or Loss of Resources (check all that apply specify at end of section)

Climbing on or in extant foundations/structures__ Danger from Off Road Vehicles__

Potential For Site to be Inadvertently Uncovered or Damaged by Threats Listed Above (Check appropriate)

High__ Medium__ Low__ Unknown__

NOTES (Specific Details):

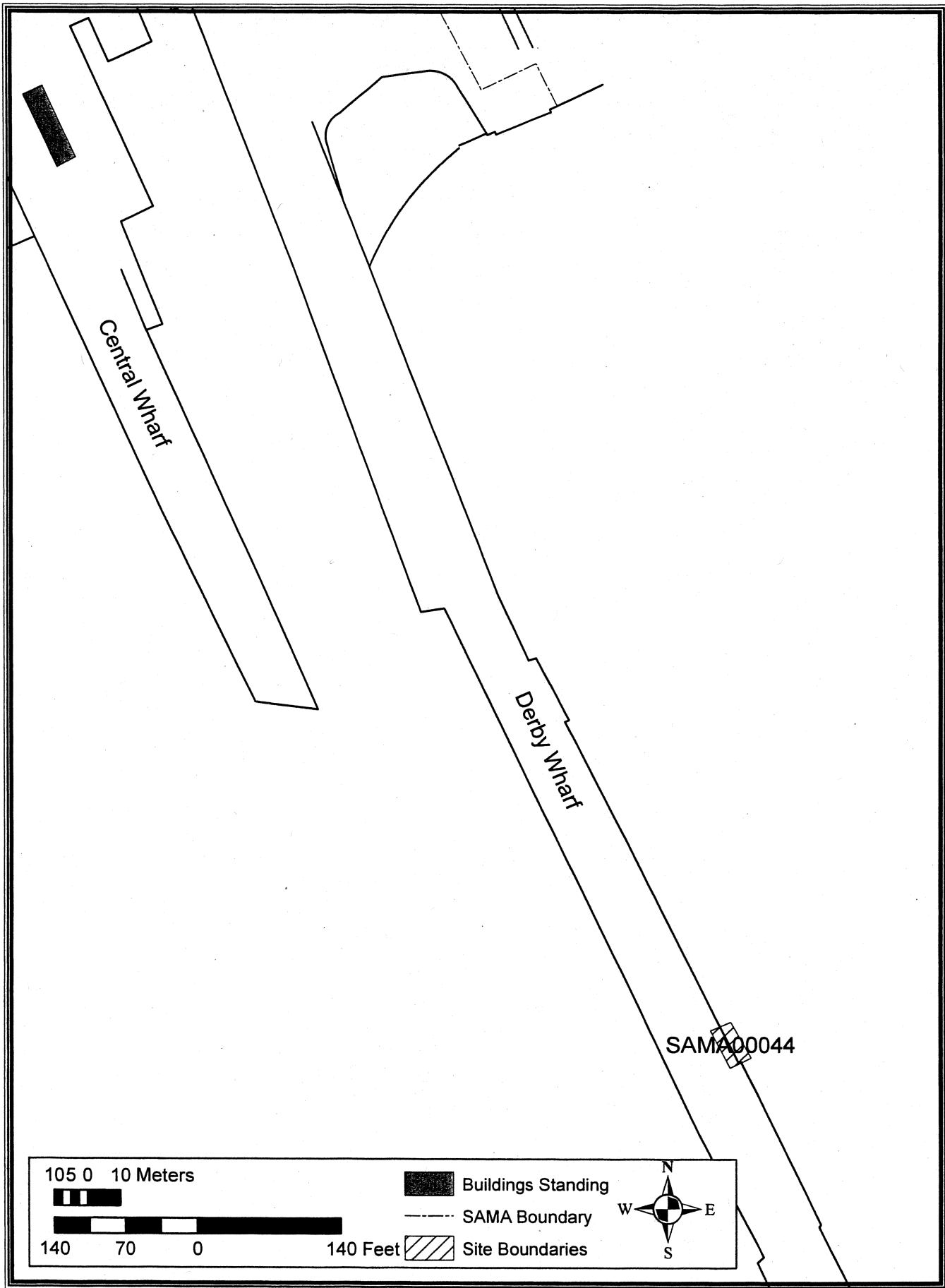
No visible resource

Overall Site Condition (Based on all above factors)

Good__ Fair__ Poor__ Destroyed__ Unknown X

Should Site Be made a Local Resource Yes__ No__

NOTES:



105 0 10 Meters



140 70 0

140 Feet



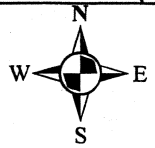
Buildings Standing



SAMA Boundary



Site Boundaries



ASMIS SITE CONDITION FORM

PARK SAMA

ASMIS NUMBER SAMA 00045.000

Site Name (if applicable) Wharfinger's Office Site

RECORDER(S) NAME(S)/DATE ~~SA~~ Jack Cary 08/18/2005

Location 1. ZONE 19N DATUM NAD83

Location 2. (give site centroid) N 4709178 E 345096

Location 3. Positional Data Collection (check one)

GPS GPS Accuracy Historic Map(s) (List Maps used below)

Other (specify) GIS

Use this space to specify the way that location 1 data was gathered attached additional sheets if necessary **do not write on back.**

GPS Unit: _____ PDOP Mask: _____

Readings averaged: _____ Datalogger Filename: _____

Sketch of site boundary:

See Attached Map

Photographs: _____

ASMIS SITE CONDITION FORM

ASMIS NUMBER SAMA00045.000

Site Name (if applicable) Wharfinger's Office Site

DISTURBANCES

Specific Site Information Use this section to record specific data on sites with visible resources i.e. structures, foundations (check all that apply)

Active Erosion ___ Substantial ___ Minor ___ None ___ Unknown ___
Notes (specify):

Faunal Turbation ___ Substantial ___ Minor ___ None ___ Unknown ___
Notes (specify):

Floral Turbation ___ Substantial ___ Minor ___ None ___ Unknown ___
Notes (specify):

Visitor Access Open Unrestricted ___ Open Restricted ___ Closed ___
Notes (specify):

Impact of Visitor Access: Substantial ___ Minor ___ Unknown ___
Notes (specify):

THREATS

Threats That May Cause Damage or Loss of Resources (check all that apply specify at conclusion of section)

Vehicle Traffic ___ Maintenance Activities ___ Grass Mowing ___ Fence Repair ___

Road Repair ___ Snow Plowing ___ Trail Maintenance ___ Pedestrian Traffic ___

Looting/Unauthorized Digging ___ Looting Picking up of Artifacts on Surface ___

ASMIS SITE CONDITION FORM

ASMIS NUMBER SAMA00045,000

Specific Site Information Use this section to record specific data on sites with visible resources i.e. structures, foundations (check all that apply)

Threats That May Cause Damage or Loss of Resources (check all that apply specify at end of section)

Climbing on or in extant foundations/structures__ Danger from Off Road Vehicles__

Potential For Site to be Inadvertently Uncovered or Damaged by Threats Listed Above (Check appropriate)

High__ Medium__ Low__ Unknown__

NOTES (Specific Details):

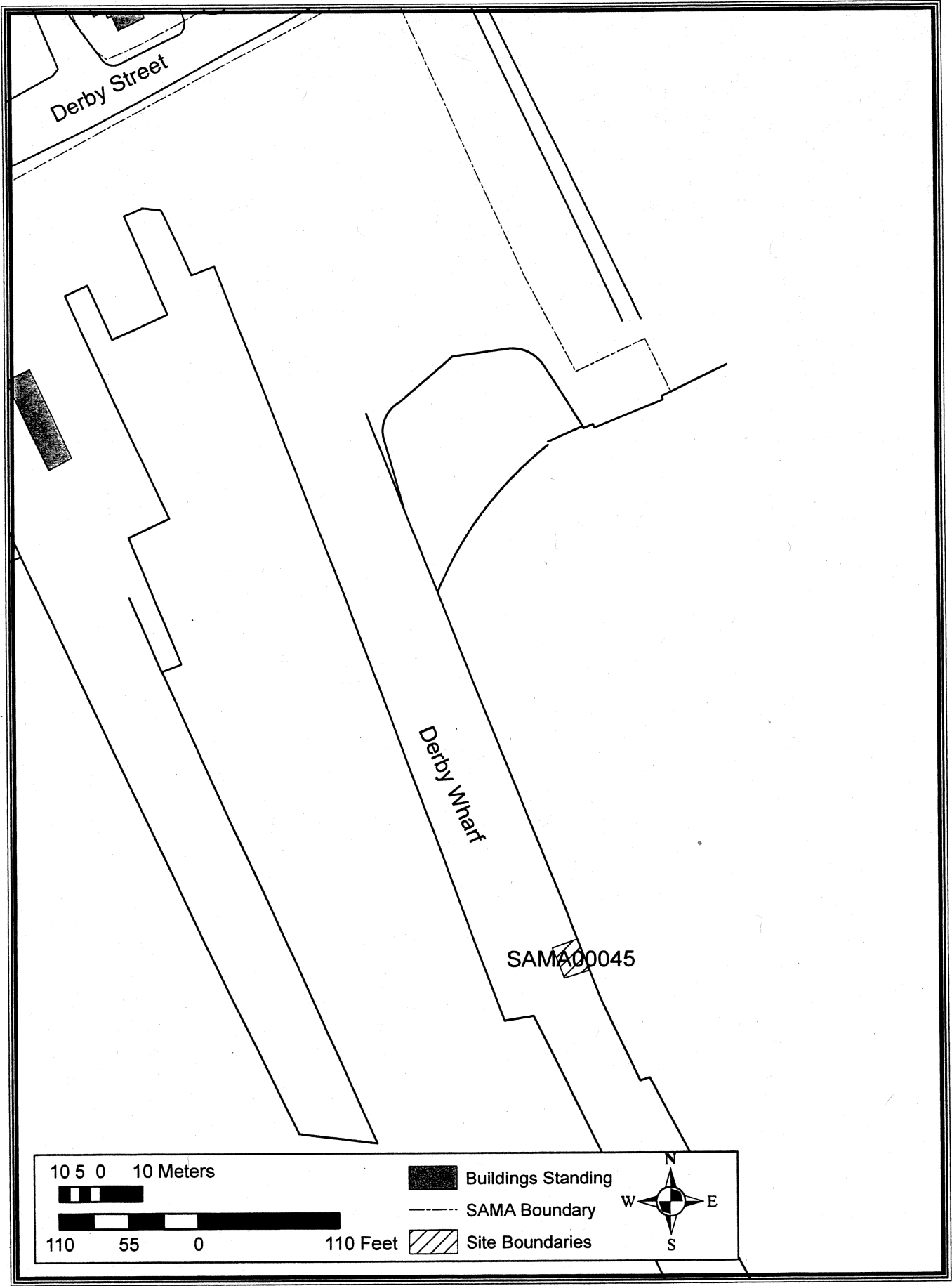
No visible resource

Overall Site Condition (Based on all above factors)

Good__ Fair__ Poor__ Destroyed__ Unknown X

Should Site Be made a Local Resource Yes__ No__

NOTES:



ASMIS SITE CONDITION FORM

PARK SAMA

ASMIS NUMBER SAMA00046.000

Site Name (if applicable) Dwelling 34 Site

RECORDER(S) NAME(S)/DATE Jack Gary 08/18/2005

Location 1. ZONE 19N DATUM NAD83

Location 2. (give site centroid) N 4709413 E 345058

Location 3. Positional Data Collection (check one)
GPS GPS Accuracy Historic Map(s) (List Maps used below)
Other (specify) GIS
Use this space to specify the way that location 1 data was gathered attached additional sheets if necessary **do not write on back.**

GPS Unit: _____ PDOP Mask: _____

Readings averaged: _____ Datalogger Filename: _____

Sketch of site boundary:

See Attached Map

Photographs: _____

ASMIS SITE CONDITION FORM

ASMIS NUMBER SAM A00046.000

Site Name (if applicable) Dwelling 34 Site

DISTURBANCES

Specific Site Information Use this section to record specific data on sites with visible resources i.e. structures, foundations (check all that apply)

Active Erosion _____ Substantial _____ Minor _____ None _____ Unknown _____
Notes (specify):

Faunal Turbation _____ Substantial _____ Minor _____ None _____ Unknown _____
Notes (specify):

Floral Turbation _____ Substantial _____ Minor _____ None _____ Unknown _____
Notes (specify):

Visitor Access Open Unrestricted _____ Open Restricted _____ Closed _____
Notes (specify):

Impact of Visitor Access: Substantial _____ Minor _____ Unknown _____
Notes (specify):

THREATS

Threats That May Cause Damage or Loss of Resources (check all that apply specify at conclusion of section)

Vehicle Traffic _____ Maintenance Activities _____ Grass Mowing _____ Fence Repair _____

Road Repair _____ Snow Plowing _____ Trail Maintenance _____ Pedestrian Traffic _____

Looting/Unauthorized Digging _____ Looting Picking up of Artifacts on Surface _____

ASMIS SITE CONDITION FORM

ASMIS NUMBER SAMA00046.000

Specific Site Information Use this section to record specific data on sites with visible resources i.e. structures, foundations (check all that apply)

Threats That May Cause Damage or Loss of Resources (check all that apply specify at end of section)

Climbing on or in extant foundations/structures__ Danger from Off Road Vehicles__

Potential For Site to be Inadvertently Uncovered or Damaged by Threats Listed Above (Check appropriate)

High__ Medium__ Low__ Unknown__

NOTES (Specific Details):

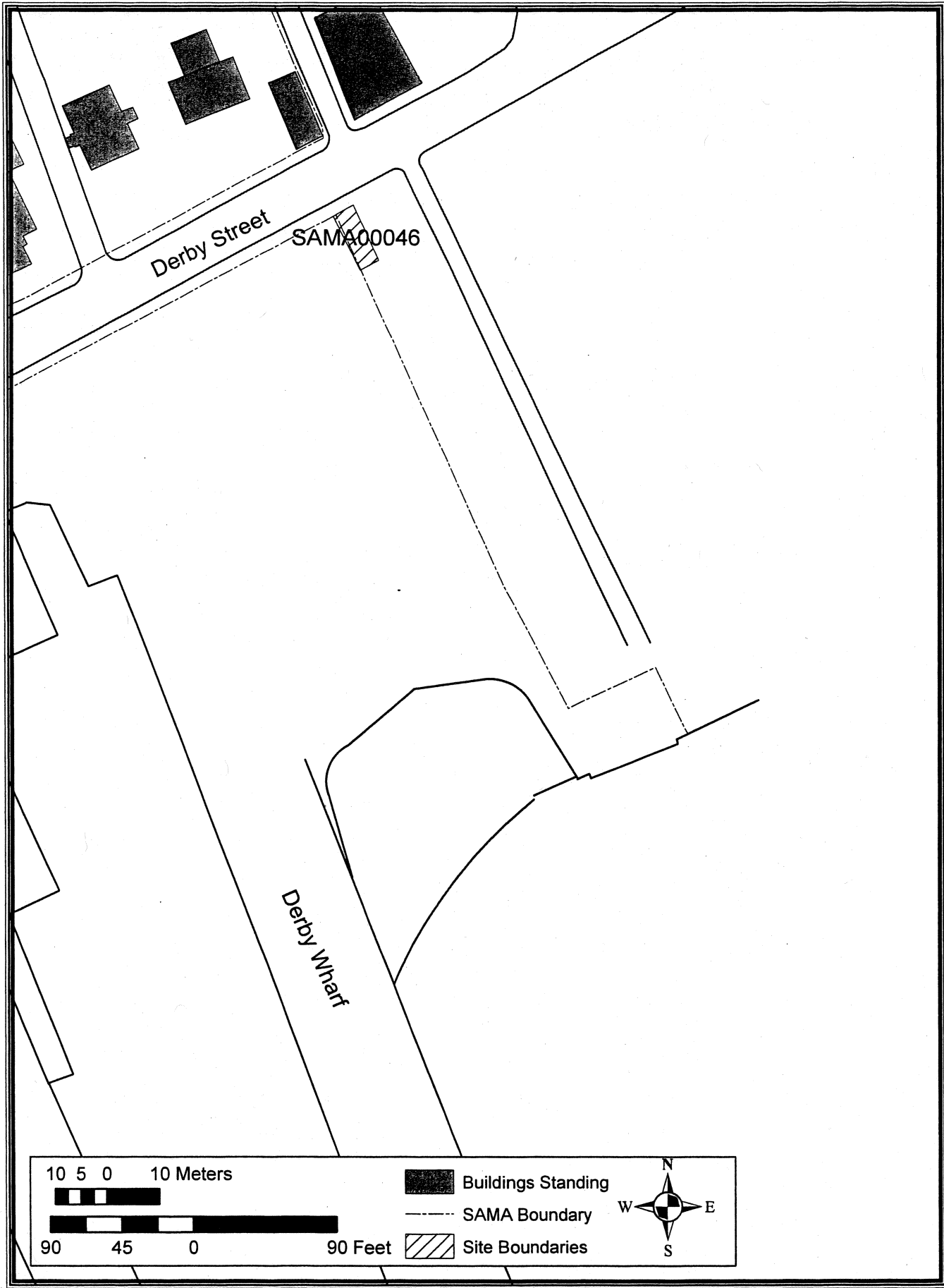
No visible resource

Overall Site Condition (Based on all above factors)

Good__ Fair__ Poor__ Destroyed__ Unknown X

Should Site Be made a Local Resource Yes__ No__

NOTES:



ASMIS SITE CONDITION FORM

PARK SAMA

ASMIS NUMBER SAMA 00047.000

Site Name (if applicable) Shed Complex Site

RECORDER(S) NAME(S)/DATE Jack Gray 09/18/2005

Location 1. ZONE 19N DATUM NAD83

Location 2. (give site centroid) N 4709368 E 345038

Location 3. Positional Data Collection (check one)
GPS GPS Accuracy Historic Map(s) (List Maps used below)
Other (specify) CIS
Use this space to specify the way that location 1 data was gathered attached additional sheets if necessary **do not write on back.**

GPS Unit: _____ PDOP Mask: _____

Readings averaged: _____ Datalogger Filename: _____

Sketch of site boundary:

See Attached Map

Photographs: _____

ASMIS SITE CONDITION FORM

ASMIS NUMBER SAMA00047.000

Site Name (if applicable) Shed Complex Site

DISTURBANCES

Specific Site Information Use this section to record specific data on sites with visible resources i.e. structures, foundations (check all that apply)

Active Erosion ___ Substantial ___ Minor ___ None ___ Unknown ___
Notes (specify):

Faunal Turbation ___ Substantial ___ Minor ___ None ___ Unknown ___
Notes (specify):

Floral Turbation ___ Substantial ___ Minor ___ None ___ Unknown ___
Notes (specify):

Visitor Access Open Unrestricted ___ Open Restricted ___ Closed ___
Notes (specify):

Impact of Visitor Access: Substantial ___ Minor ___ Unknown ___
Notes (specify):

THREATS

Threats That May Cause Damage or Loss of Resources (check all that apply specify at conclusion of section)

Vehicle Traffic ___ Maintenance Activities ___ Grass Mowing ___ Fence Repair ___

Road Repair ___ Snow Plowing ___ Trail Maintenance ___ Pedestrian Traffic ___

Looting/Unauthorized Digging ___ Looting Picking up of Artifacts on Surface ___

ASMIS SITE CONDITION FORM

ASMIS NUMBERS SAMA00047.000

Specific Site Information Use this section to record specific data on sites with visible resources i.e. structures, foundations (check all that apply)

Threats That May Cause Damage or Loss of Resources (check all that apply specify at end of section)

Climbing on or in extant foundations/structures__ Danger from Off Road Vehicles__

Potential For Site to be Inadvertently Uncovered or Damaged by Threats Listed Above (Check appropriate)

High__ Medium__ Low__ Unknown__

NOTES (Specific Details):

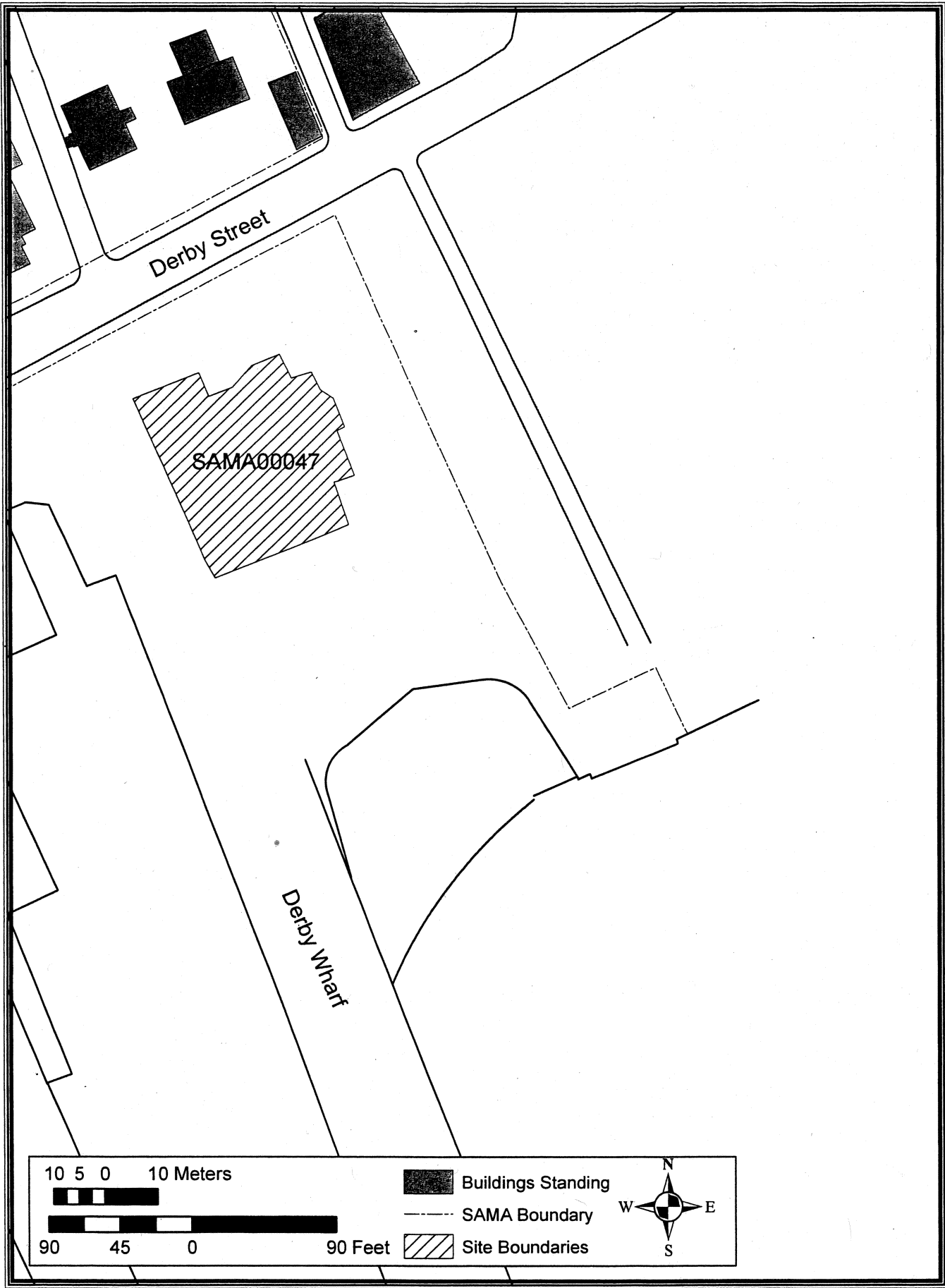
No visible resource

Overall Site Condition (Based on all above factors)

Good__ Fair__ Poor__ Destroyed__ Unknown X

Should Site Be made a Local Resource Yes__ No__

NOTES:



ASMIS SITE CONDITION FORM

PARK SAMA

ASMIS NUMBER SAMA00048.000

Site Name (if applicable) Dwelling 52 Site

RECORDER(S) NAME(S)/DATE Sack Gary

Location 1. ZONE 19N DATUM NA083

Location 2. (give site centroid) N 4709398 E 395064

Location 3. Positional Data Collection (check one)

GPS GPS Accuracy Historic Map(s) (List Maps used below)

Other (specify) GIS

Use this space to specify the way that location 1 data was gathered attached additional sheets if necessary **do not write on back.**

GPS Unit: _____ PDOP Mask: _____

Readings averaged: _____ Datalogger Filename: _____

Sketch of site boundary:

See Attached Map

Photographs: _____

ASMIS SITE CONDITION FORM

ASMIS NUMBER SAMA00048.000

Site Name (if applicable) Dwelling 52 Site

DISTURBANCES

Specific Site Information Use this section to record specific data on sites with visible resources i.e. structures, foundations (check all that apply)

Active Erosion ___ Substantial ___ Minor ___ None ___ Unknown ___
Notes (specify):

Faunal Turbation ___ Substantial ___ Minor ___ None ___ Unknown ___
Notes (specify):

Floral Turbation ___ Substantial ___ Minor ___ None ___ Unknown ___
Notes (specify):

Visitor Access Open Unrestricted ___ Open Restricted ___ Closed ___
Notes (specify):

Impact of Visitor Access: Substantial ___ Minor ___ Unknown ___
Notes (specify):

THREATS

Threats That May Cause Damage or Loss of Resources (check all that apply specify at conclusion of section)

Vehicle Traffic ___ Maintenance Activities ___ Grass Mowing ___ Fence Repair ___

Road Repair ___ Snow Plowing ___ Trail Maintenance ___ Pedestrian Traffic ___

Looting/Unauthorized Digging ___ Looting Picking up of Artifacts on Surface ___

ASMIS SITE CONDITION FORM

ASMIS NUMBER SAMA 00048,000

Specific Site Information Use this section to record specific data on sites with visible resources i.e. structures, foundations (check all that apply)

Threats That May Cause Damage or Loss of Resources (check all that apply specify at end of section)

Climbing on or in extant foundations/structures__ Danger from Off Road Vehicles__

Potential For Site to be Inadvertently Uncovered or Damaged by Threats Listed Above (Check appropriate)

High__ Medium__ Low__ Unknown__

NOTES (Specific Details):

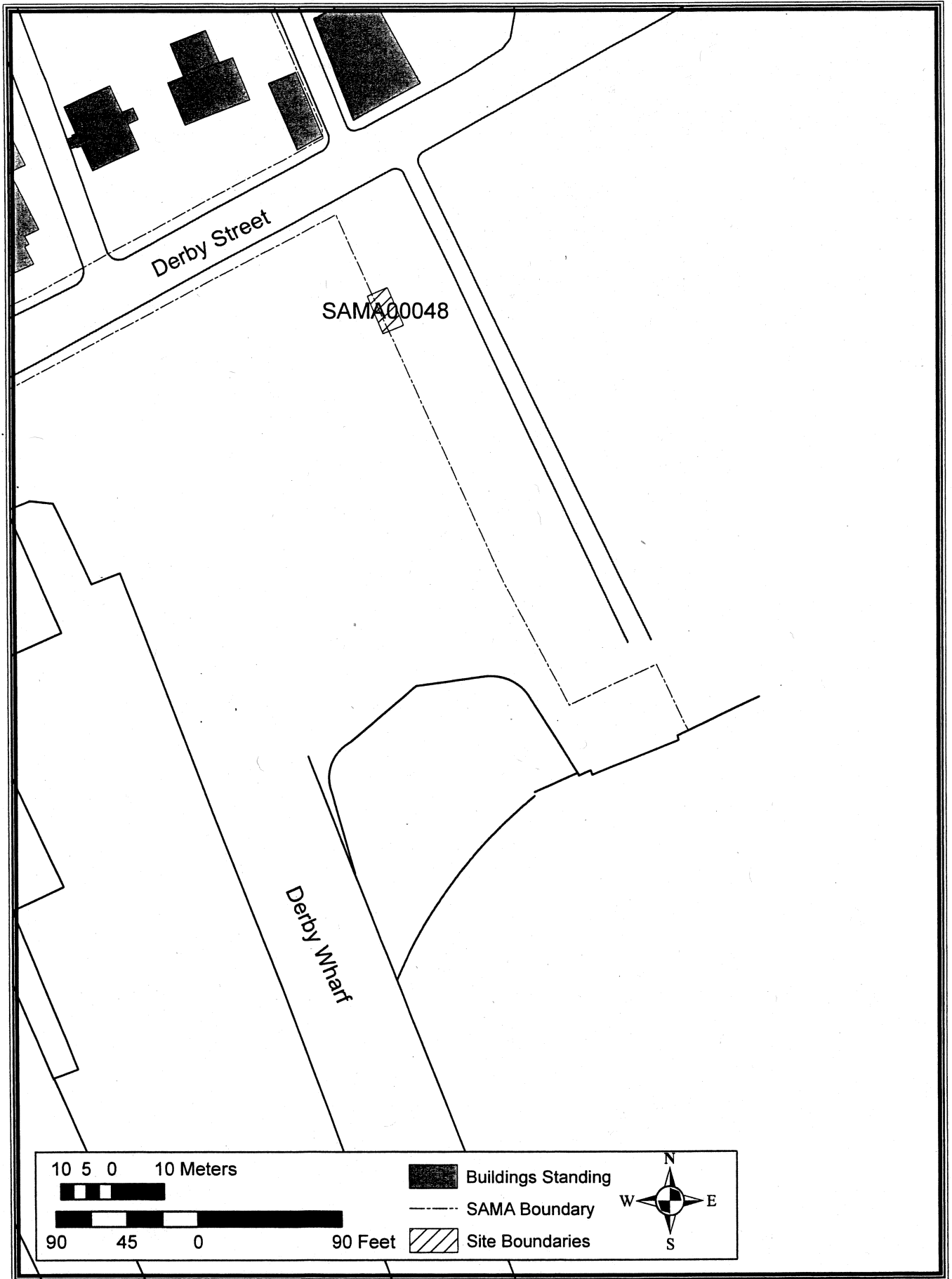
No visible resource

Overall Site Condition (Based on all above factors)

Good__ Fair__ Poor__ Destroyed__ Unknown X

Should Site Be made a Local Resource Yes__ No__

NOTES:



Derby Street

SAMA00048

Derby Wharf

10 5 0 10 Meters



90 45 0

90 Feet



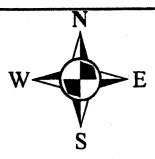
Buildings Standing



SAMA Boundary



Site Boundaries



ASMIS SITE CONDITION FORM

PARK SAMA

ASMIS NUMBER SAMA 00049.000

Site Name (if applicable) Office 43 Site

RECORDER(S) NAME(S)/DATE Sack Gary

Location 1. ZONE 19N DATUM NAD83

Location 2. (give site centroid) N 4709360 E 344969

Location 3. Positional Data Collection (check one)
GPS GPS Accuracy Historic Map(s) (List Maps used below)
Other (specify) GIS
Use this space to specify the way that location 1 data was gathered attached additional sheets if necessary **do not write on back.**

GPS Unit: _____ PDOP Mask: _____

Readings averaged: _____ Datalogger Filename: _____

Sketch of site boundary:

See Attached Map

Photographs: _____

ASMIS SITE CONDITION FORM

ASMIS NUMBER SAMA00049.000

Site Name (if applicable) Office 43 Site

DISTURBANCES

Specific Site Information Use this section to record specific data on sites with visible resources i.e. structures, foundations (check all that apply)

Active Erosion ___ Substantial ___ Minor ___ None ___ Unknown ___
Notes (specify):

Faunal Turbation ___ Substantial ___ Minor ___ None ___ Unknown ___
Notes (specify):

Floral Turbation ___ Substantial ___ Minor ___ None ___ Unknown ___
Notes (specify):

Visitor Access Open Unrestricted ___ Open Restricted ___ Closed ___
Notes (specify):

Impact of Visitor Access: Substantial ___ Minor ___ Unknown ___
Notes (specify):

THREATS

Threats That May Cause Damage or Loss of Resources (check all that apply specify at conclusion of section)

Vehicle Traffic ___ Maintenance Activities ___ Grass Mowing ___ Fence Repair ___

Road Repair ___ Snow Plowing ___ Trail Maintenance ___ Pedestrian Traffic ___

Looting/Unauthorized Digging ___ Looting Picking up of Artifacts on Surface ___

ASMIS SITE CONDITION FORM

ASMIS NUMBER SAMA00049.00

Specific Site Information Use this section to record specific data on sites with visible resources i.e. structures, foundations (check all that apply)

Threats That May Cause Damage or Loss of Resources (check all that apply specify at end of section)

Climbing on or in extant foundations/structures__ Danger from Off Road Vehicles__

Potential For Site to be Inadvertently Uncovered or Damaged by Threats Listed Above (Check appropriate)

High__ Medium__ Low__ Unknown__

NOTES (Specific Details):

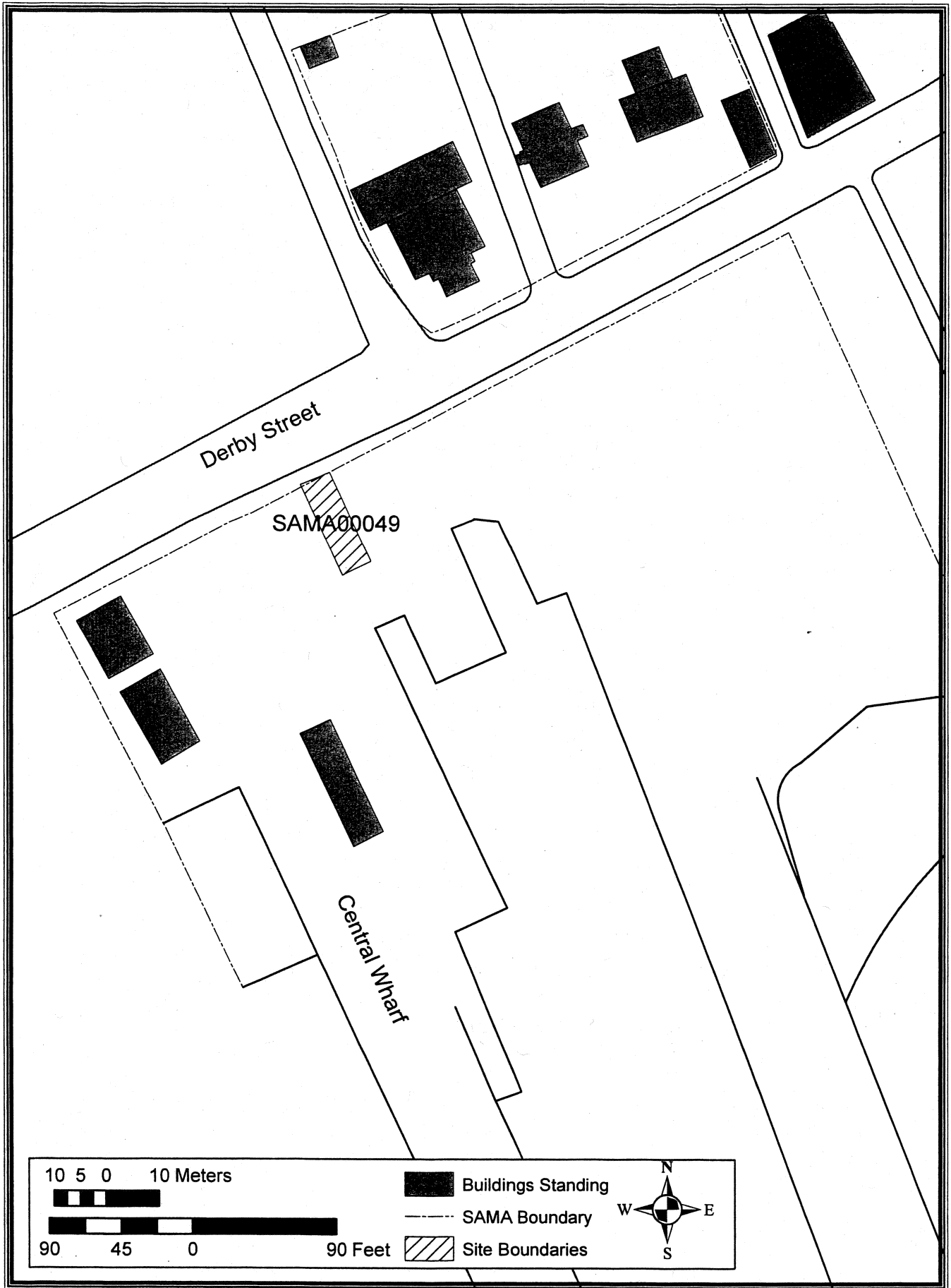
No visible resource

Overall Site Condition (Based on all above factors)

Good__ Fair__ Poor__ Destroyed__ Unknown X

Should Site Be made a Local Resource Yes__ No__

NOTES:



ASMIS SITE CONDITION FORM

PARK SAMA

ASMIS NUMBER SAMA 00050.000

Site Name (if applicable) Office and shed 74 site

RECORDER(S) NAME(S)/DATE Jack Cray 08/18/2005

Location 1. ZONE 19N DATUM NAD83

Location 2. (give site centroid) N 4709372 E 344987

Location 3. Positional Data Collection (check one)

GPS GPS Accuracy Historic Map(s) (List Maps used below)

Other (specify) GIS

Use this space to specify the way that location 1 data was gathered attached additional sheets if necessary **do not write on back.**

GPS Unit: _____ PDOP Mask: _____

Readings averaged: _____ Datalogger Filename: _____

Sketch of site boundary:

See Attached map

Photographs: _____

ASMIS SITE CONDITION FORM

ASMIS NUMBER SAMA00050.000

Site Name (if applicable) Office and Shed 74 Site

DISTURBANCES

Specific Site Information Use this section to record specific data on sites with visible resources i.e. structures, foundations (check all that apply)

Active Erosion ___ Substantial ___ Minor ___ None ___ Unknown ___
Notes (specify):

Faunal Turbation ___ Substantial ___ Minor ___ None ___ Unknown ___
Notes (specify):

Floral Turbation ___ Substantial ___ Minor ___ None ___ Unknown ___
Notes (specify):

Visitor Access Open Unrestricted ___ Open Restricted ___ Closed ___
Notes (specify):

Impact of Visitor Access: Substantial ___ Minor ___ Unknown ___
Notes (specify):

THREATS

Threats That May Cause Damage or Loss of Resources (check all that apply specify at conclusion of section)

Vehicle Traffic ___ Maintenance Activities ___ Grass Mowing ___ Fence Repair ___

Road Repair ___ Snow Plowing ___ Trail Maintenance ___ Pedestrian Traffic ___

Looting/Unauthorized Digging ___ Looting Picking up of Artifacts on Surface ___

ASMIS SITE CONDITION FORM

ASMIS NUMBER SAMA00050.000

Specific Site Information Use this section to record specific data on sites with visible resources i.e. structures, foundations (check all that apply)

Threats That May Cause Damage or Loss of Resources (check all that apply specify at end of section)

Climbing on or in extant foundations/structures__ Danger from Off Road Vehicles__

Potential For Site to be Inadvertently Uncovered or Damaged by Threats Listed Above (Check appropriate)

High__ Medium__ Low__ Unknown__

NOTES (Specific Details):

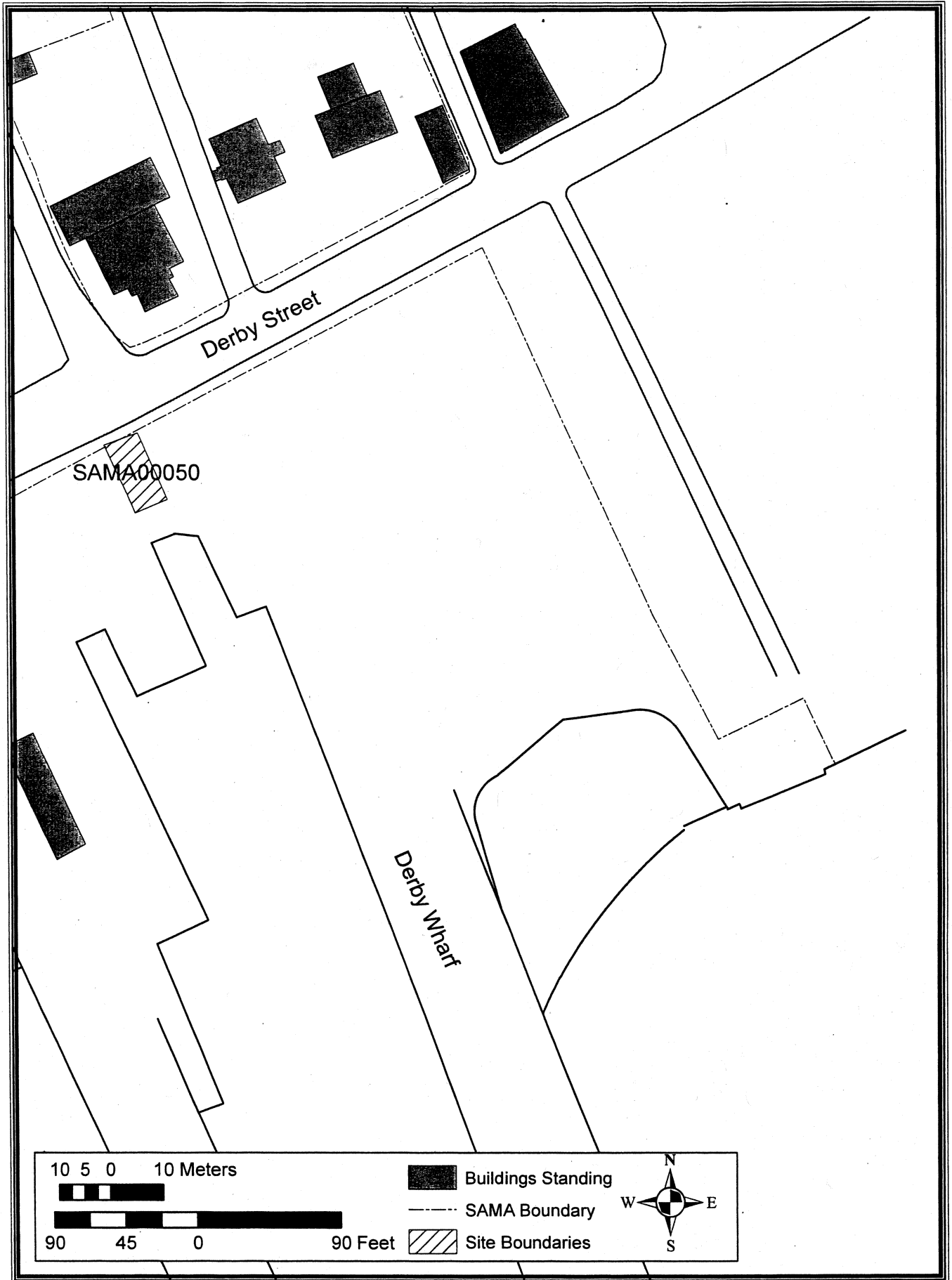
No visible resource

Overall Site Condition (Based on all above factors)

Good__ Fair__ Poor__ Destroyed__ Unknown X

Should Site Be made a Local Resource Yes__ No__

NOTES:



10 5 0 10 Meters

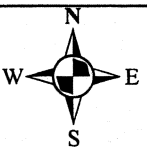


90 45 0 90 Feet

 Buildings Standing

 SAMA Boundary

 Site Boundaries



ASMIS SITE CONDITION FORM

PARK SAMA

ASMIS NUMBER SAMA00051.000

Site Name (if applicable) Blacksmith's Shop and Shed 71 and 72 Site

RECORDER(S) NAME(S)/DATE Sack Gary 08/18/2005

Location 1. ZONE 19N DATUM NAD83

Location 2. (give site centroid) N 4709327 E 345023

Location 3. Positional Data Collection (check one)

GPS GPS Accuracy Historic Map(s) (List Maps used below)

Other (specify) GIS

Use this space to specify the way that location 1 data was gathered attached additional sheets if necessary **do not write on back.**

GPS Unit: _____ PDOP Mask: _____

Readings averaged: _____ Datalogger Filename: _____

Sketch of site boundary:

See Attached Map

Photographs: _____

ASMIS SITE CONDITION FORM

ASMIS NUMBER SAMA 00051.000

Site Name (if applicable) Blacksmith's Shop and Shed 71 and 72 Site

DISTURBANCES

Specific Site Information Use this section to record specific data on sites with visible resources i.e. structures, foundations (check all that apply)

Active Erosion ___ Substantial ___ Minor ___ None ___ Unknown ___
Notes (specify):

Faunal Turbation ___ Substantial ___ Minor ___ None ___ Unknown ___
Notes (specify):

Floral Turbation ___ Substantial ___ Minor ___ None ___ Unknown ___
Notes (specify):

Visitor Access Open Unrestricted ___ Open Restricted ___ Closed ___
Notes (specify):

Impact of Visitor Access: Substantial ___ Minor ___ Unknown ___
Notes (specify):

THREATS

Threats That May Cause Damage or Loss of Resources (check all that apply specify at conclusion of section)

Vehicle Traffic ___ Maintenance Activities ___ Grass Mowing ___ Fence Repair ___

Road Repair ___ Snow Plowing ___ Trail Maintenance ___ Pedestrian Traffic ___

Looting/Unauthorized Digging ___ Looting Picking up of Artifacts on Surface ___

ASMIS SITE CONDITION FORM

ASMIS NUMBER SAMA00051.000

Specific Site Information Use this section to record specific data on sites with visible resources i.e. structures, foundations (check all that apply)

Threats That May Cause Damage or Loss of Resources (check all that apply specify at end of section)

Climbing on or in extant foundations/structures__ Danger from Off Road Vehicles__

Potential For Site to be Inadvertently Uncovered or Damaged by Threats Listed Above (Check appropriate)

High__ Medium__ Low__ Unknown__

NOTES (Specific Details):

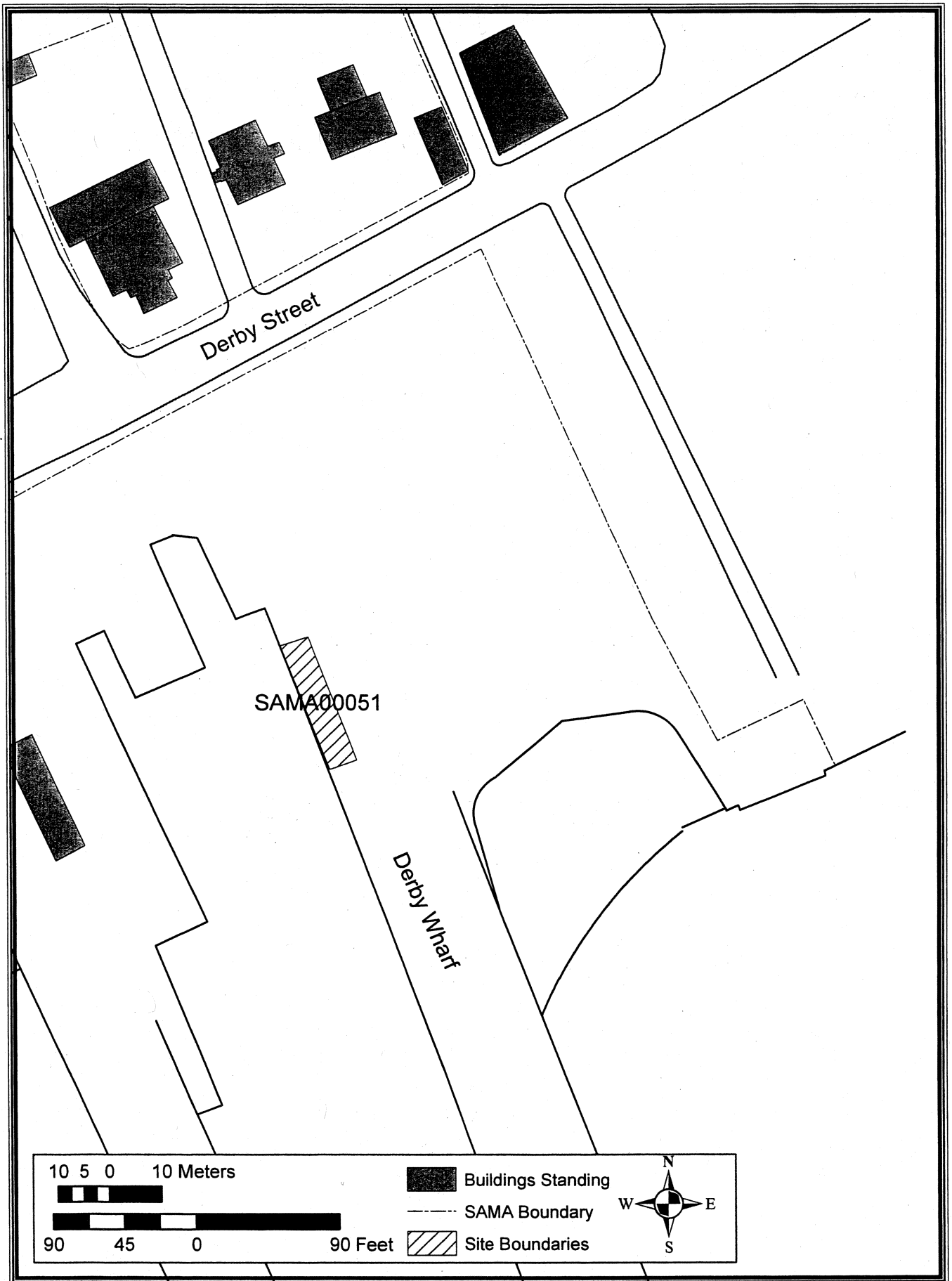
No visible resource

Overall Site Condition (Based on all above factors)

Good__ Fair__ Poor__ Destroyed__ Unknown X

Should Site Be made a Local Resource Yes__ No__

NOTES:



Derby Street

SAMA00051

Derby Wharf

10 5 0 10 Meters



90

45

0

90 Feet



Buildings Standing



SAMA Boundary



Site Boundaries



ASMIS SITE CONDITION FORM

PARK SAMA

ASMIS NUMBER SAMA 00052.000

Site Name (if applicable) Tenement 37 Site

RECORDER(S) NAME(S)/DATE Sack Gary 08/18/2005

Location 1. ZONE 19N DATUM NAD83

Location 2. (give site centroid) N 4709404 E 345048

Location 3. Positional Data Collection (check one)

GPS GPS Accuracy Historic Map(s) (List Maps used below)

Other (specify) GIS

Use this space to specify the way that location 1 data was gathered attached additional sheets if necessary **do not write on back.**

GPS Unit: _____ PDOP Mask: _____

Readings averaged: _____ Datalogger Filename: _____

Sketch of site boundary:

See Attached Map

Photographs: _____

ASMIS SITE CONDITION FORM

ASMIS NUMBER SAMA00052.000

Site Name (if applicable) Tenement 37 Site

DISTURBANCES

Specific Site Information Use this section to record specific data on sites with visible resources i.e. structures, foundations (check all that apply)

Active Erosion ___ Substantial ___ Minor ___ None ___ Unknown ___
Notes (specify):

Faunal Turbation ___ Substantial ___ Minor ___ None ___ Unknown ___
Notes (specify):

Floral Turbation ___ Substantial ___ Minor ___ None ___ Unknown ___
Notes (specify):

Visitor Access Open Unrestricted ___ Open Restricted ___ Closed ___
Notes (specify):

Impact of Visitor Access: Substantial ___ Minor ___ Unknown ___
Notes (specify):

THREATS

Threats That May Cause Damage or Loss of Resources (check all that apply specify at conclusion of section)

Vehicle Traffic ___ Maintenance Activities ___ Grass Mowing ___ Fence Repair ___

Road Repair ___ Snow Plowing ___ Trail Maintenance ___ Pedestrian Traffic ___

Looting/Unauthorized Digging ___ Looting Picking up of Artifacts on Surface ___

ASMIS SITE CONDITION FORM

ASMIS NUMBER SAMA00052,000

Specific Site Information Use this section to record specific data on sites with visible resources i.e. structures, foundations (check all that apply)

Threats That May Cause Damage or Loss of Resources (check all that apply specify at end of section)

Climbing on or in extant foundations/structures__ Danger from Off Road Vehicles__

Potential For Site to be Inadvertently Uncovered or Damaged by Threats Listed Above (Check appropriate)

High__ Medium__ Low__ Unknown__

NOTES (Specific Details):

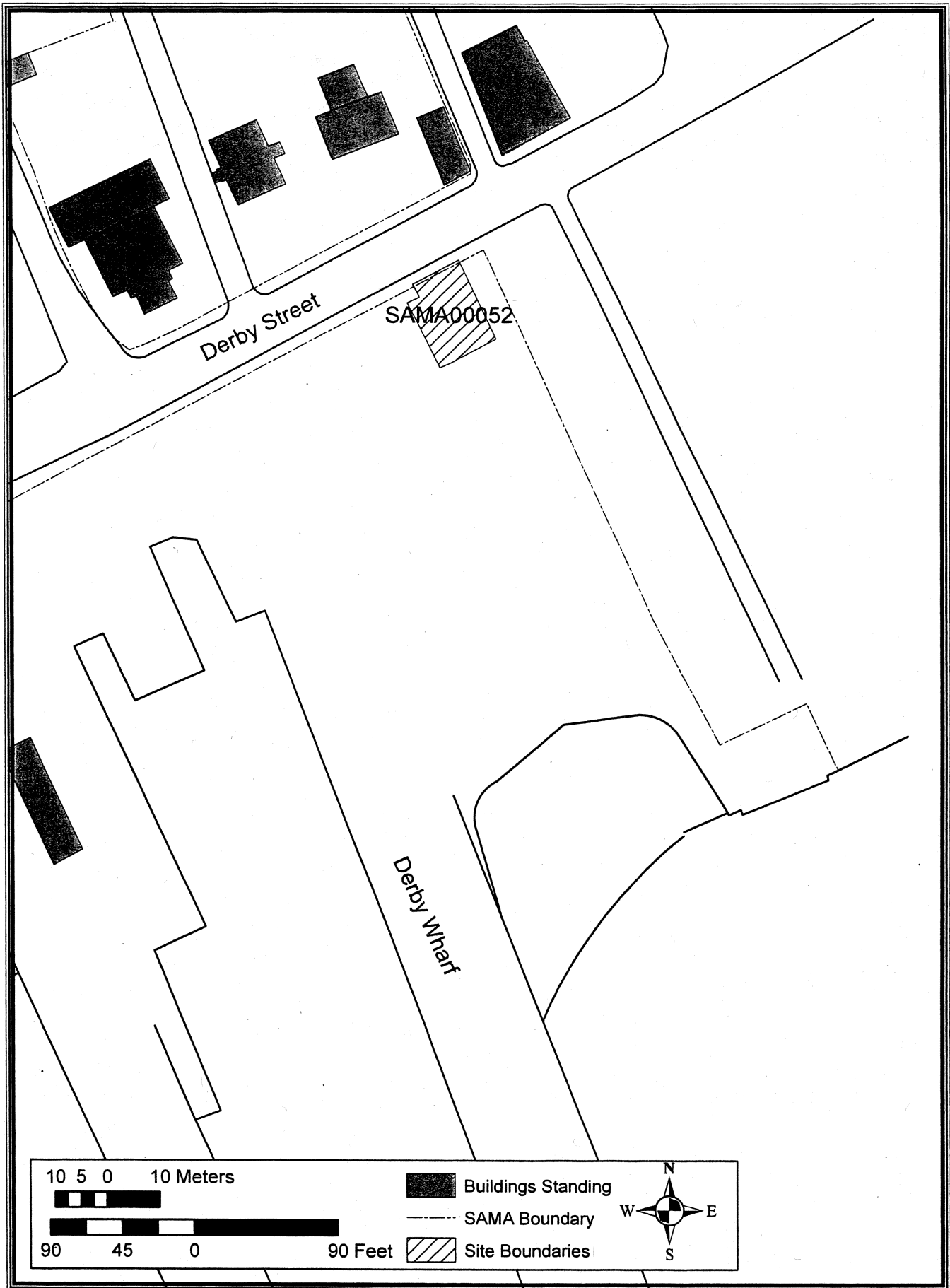
No visible resource

Overall Site Condition (Based on all above factors)

Good__ Fair__ Poor__ Destroyed__ Unknown X

Should Site Be made a Local Resource Yes____ No____

NOTES:



ASMIS SITE CONDITION FORM

PARK SAMA

ASMIS NUMBER SAMA 00053.000

Site Name (if applicable) Dwelling 54 Site

RECORDER(S) NAME(S)/DATE Jack Gray 08/18/2005

Location 1. ZONE 19N DATUM NAD83

Location 2. (give site centroid) N 4709376 E 345070

Location 3. Positional Data Collection (check one)

GPS GPS Accuracy Historic Map(s) (List Maps used below)

Other (specify) GIS

Use this space to specify the way that location 1 data was gathered attached additional sheets if necessary **do not write on back.**

GPS Unit: _____ PDOP Mask: _____

Readings averaged: _____ Datalogger Filename: _____

Sketch of site boundary:

See Attached Map

Photographs: _____

ASMIS SITE CONDITION FORM

ASMIS NUMBER SAMAC0053.00

Site Name (if applicable) Dwelling 54 Site

DISTURBANCES

Specific Site Information Use this section to record specific data on sites with visible resources i.e. structures, foundations (check all that apply)

Active Erosion ___ Substantial ___ Minor ___ None ___ Unknown ___
Notes (specify):

Faunal Turbation ___ Substantial ___ Minor ___ None ___ Unknown ___
Notes (specify):

Floral Turbation ___ Substantial ___ Minor ___ None ___ Unknown ___
Notes (specify):

Visitor Access Open Unrestricted ___ Open Restricted ___ Closed ___
Notes (specify):

Impact of Visitor Access: Substantial ___ Minor ___ Unknown ___
Notes (specify):

THREATS

Threats That May Cause Damage or Loss of Resources (check all that apply specify at conclusion of section)

Vehicle Traffic ___ Maintenance Activities ___ Grass Mowing ___ Fence Repair ___

Road Repair ___ Snow Plowing ___ Trail Maintenance ___ Pedestrian Traffic ___

Looting/Unauthorized Digging ___ Looting Picking up of Artifacts on Surface ___

ASMIS SITE CONDITION FORM

ASMIS NUMBER SAMA00053.000

Specific Site Information Use this section to record specific data on sites with visible resources i.e. structures, foundations (check all that apply)

Threats That May Cause Damage or Loss of Resources (check all that apply specify at end of section)

Climbing on or in extant foundations/structures__ Danger from Off Road Vehicles__

Potential For Site to be Inadvertently Uncovered or Damaged by Threats Listed Above (Check appropriate)

High__ Medium__ Low__ Unknown__

NOTES (Specific Details):

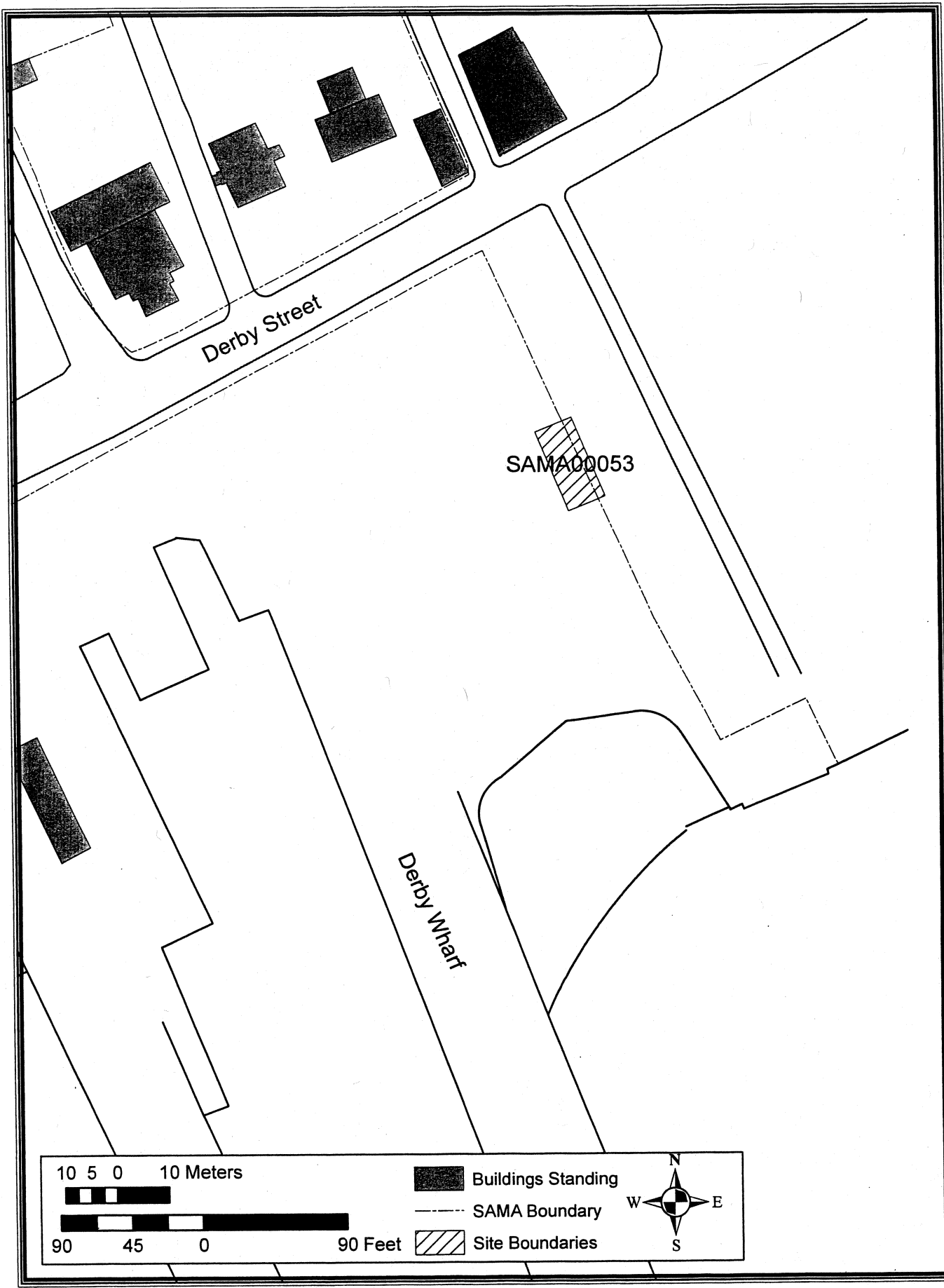
No visible resource

Overall Site Condition (Based on all above factors)

Good__ Fair__ Poor__ Destroyed__ Unknown X

Should Site Be made a Local Resource Yes__ No__




NOTES:



10 5 0 10 Meters



90 45 0 90 Feet

-  Buildings Standing
-  SAMA Boundary
-  Site Boundaries



ASMIS SITE CONDITION FORM

PARK SAMA

ASMIS NUMBER SAMA00054.000

Site Name (if applicable) Shed 70 Site

RECORDER(S) NAME(S)/DATE Jack Gary 08/18/2005

Location 1. ZONE 19N DATUM NAD 83

Location 2. (give site centroid) N 4709310 E 345047

Location 3. Positional Data Collection (check one)

GPS GPS Accuracy Historic Map(s) (List Maps used below)

Other (specify) GIS

Use this space to specify the way that location 1 data was gathered attached additional sheets if necessary **do not write on back.**

GPS Unit: _____ PDOP Mask: _____

Readings averaged: _____ Datalogger Filename: _____

Sketch of site boundary:

See Attached Map

Photographs: _____

ASMIS SITE CONDITION FORM

ASMIS NUMBERS SAMA 00054.000

Site Name (if applicable) Shed 70 Site

DISTURBANCES

Specific Site Information Use this section to record specific data on sites with visible resources i.e. structures, foundations (check all that apply)

Active Erosion ___ Substantial ___ Minor ___ None ___ Unknown ___
Notes (specify):

Faunal Turbation ___ Substantial ___ Minor ___ None ___ Unknown ___
Notes (specify):

Floral Turbation ___ Substantial ___ Minor ___ None ___ Unknown ___
Notes (specify):

Visitor Access Open Unrestricted ___ Open Restricted ___ Closed ___
Notes (specify):

Impact of Visitor Access: Substantial ___ Minor ___ Unknown ___
Notes (specify):

THREATS

Threats That May Cause Damage or Loss of Resources (check all that apply specify at conclusion of section)

Vehicle Traffic ___ Maintenance Activities ___ Grass Mowing ___ Fence Repair ___

Road Repair ___ Snow Plowing ___ Trail Maintenance ___ Pedestrian Traffic ___

Looting/Unauthorized Digging ___ Looting Picking up of Artifacts on Surface ___

ASMIS SITE CONDITION FORM

ASMIS NUMBER SAMA00054.000

Specific Site Information Use this section to record specific data on sites with visible resources i.e. structures, foundations (check all that apply)

Threats That May Cause Damage or Loss of Resources (check all that apply specify at end of section)

Climbing on or in extant foundations/structures__ Danger from Off Road Vehicles__

Potential For Site to be Inadvertently Uncovered or Damaged by Threats Listed Above (Check appropriate)

High__ Medium__ Low__ Unknown__

NOTES (Specific Details):

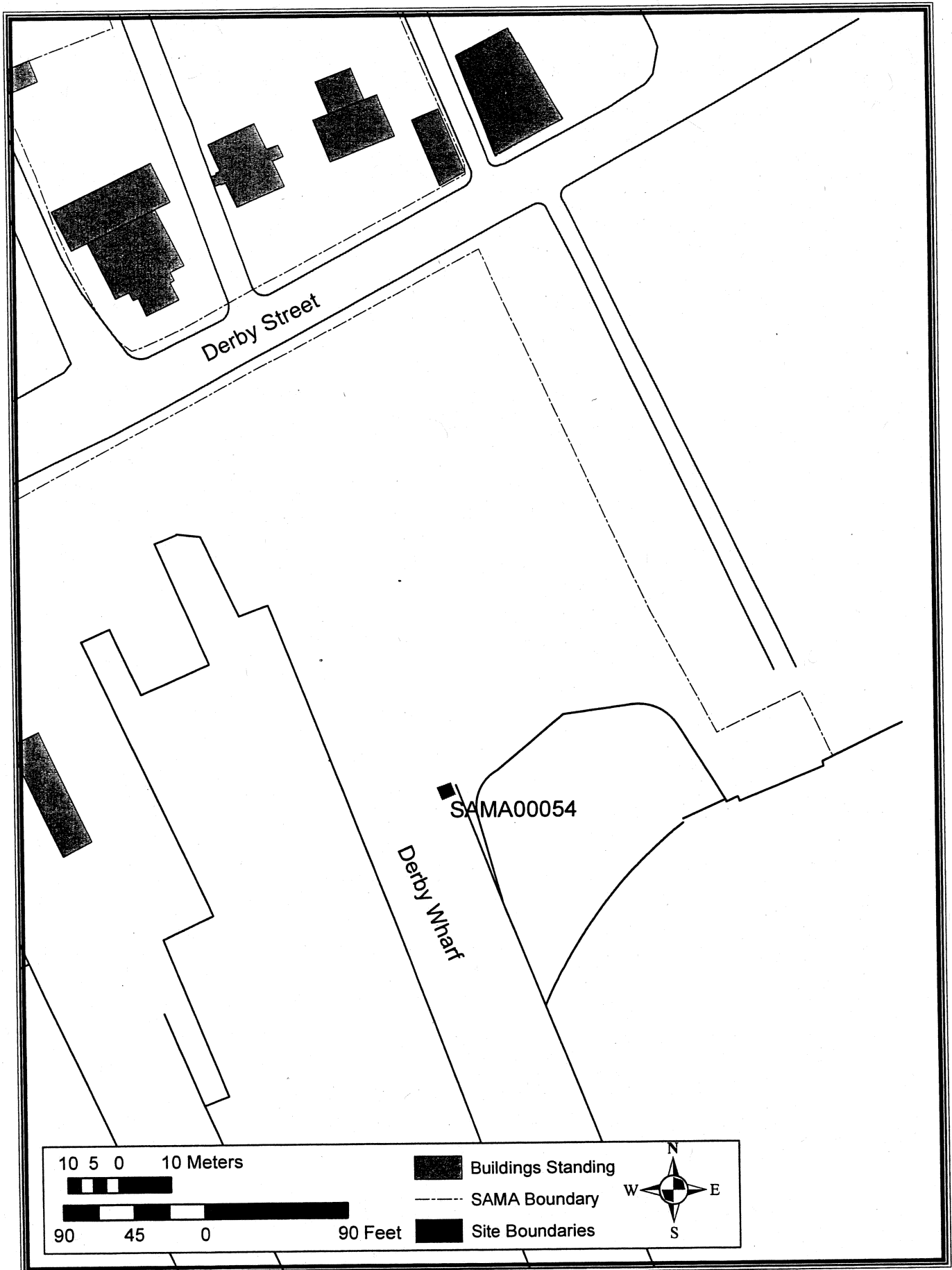
No visible resource

Overall Site Condition (Based on all above factors)

Good__ Fair__ Poor__ Destroyed__ Unknown X

Should Site Be made a Local Resource Yes__ No__

NOTES:



10 5 0 10 Meters



90 45 0

90 Feet




Buildings Standing



SAMA Boundary



Site Boundaries



ASMIS SITE CONDITION FORM

PARK SAMA

ASMIS NUMBER SAMA00055.000

Site Name (if applicable) Lynn and Boston Railway Company Car House Site

RECORDER(S) NAME(S)/DATE Sack Gary 08/18/2005

Location 1. ZONE 19N DATUM NAD83

Location 2. (give site centroid) N 4709334 E 345049

Location 3. Positional Data Collection (check one)

GPS GPS Accuracy Historic Map(s) (List Maps used below)

Other (specify) GIS

Use this space to specify the way that location 1 data was gathered attached additional sheets if necessary **do not write on back.**

GPS Unit: _____ PDOP Mask: _____

Readings averaged: _____ Datalogger Filename: _____

Sketch of site boundary:

See Attached Map

Photographs: _____

ASMIS SITE CONDITION FORM

ASMIS NUMBER SAMA00055.000

Site Name (if applicable) Lynn and Boston Railway Company Car House Site

DISTURBANCES

Specific Site Information Use this section to record specific data on sites with visible resources i.e. structures, foundations (check all that apply)

Active Erosion Substantial Minor None Unknown
Notes (specify):

Faunal Turbation Substantial Minor None Unknown
Notes (specify):

Floral Turbation Substantial Minor None Unknown
Notes (specify):

Visitor Access Open Unrestricted Open Restricted Closed
Notes (specify):

Impact of Visitor Access: Substantial Minor Unknown
Notes (specify):

THREATS

Threats That May Cause Damage or Loss of Resources (check all that apply specify at conclusion of section)

Vehicle Traffic Maintenance Activities Grass Mowing Fence Repair

Road Repair Snow Plowing Trail Maintenance Pedestrian Traffic

Looting/Unauthorized Digging Looting Picking up of Artifacts on Surface

ASMIS SITE CONDITION FORM

ASMIS NUMBER SAMA00055.000

Specific Site Information Use this section to record specific data on sites with visible resources i.e. structures, foundations (check all that apply)

Threats That May Cause Damage or Loss of Resources (check all that apply specify at end of section)

Climbing on or in extant foundations/structures__ Danger from Off Road Vehicles__

Potential For Site to be Inadvertently Uncovered or Damaged by Threats Listed Above (Check appropriate)

High__ Medium__ Low__ Unknown__

NOTES (Specific Details):

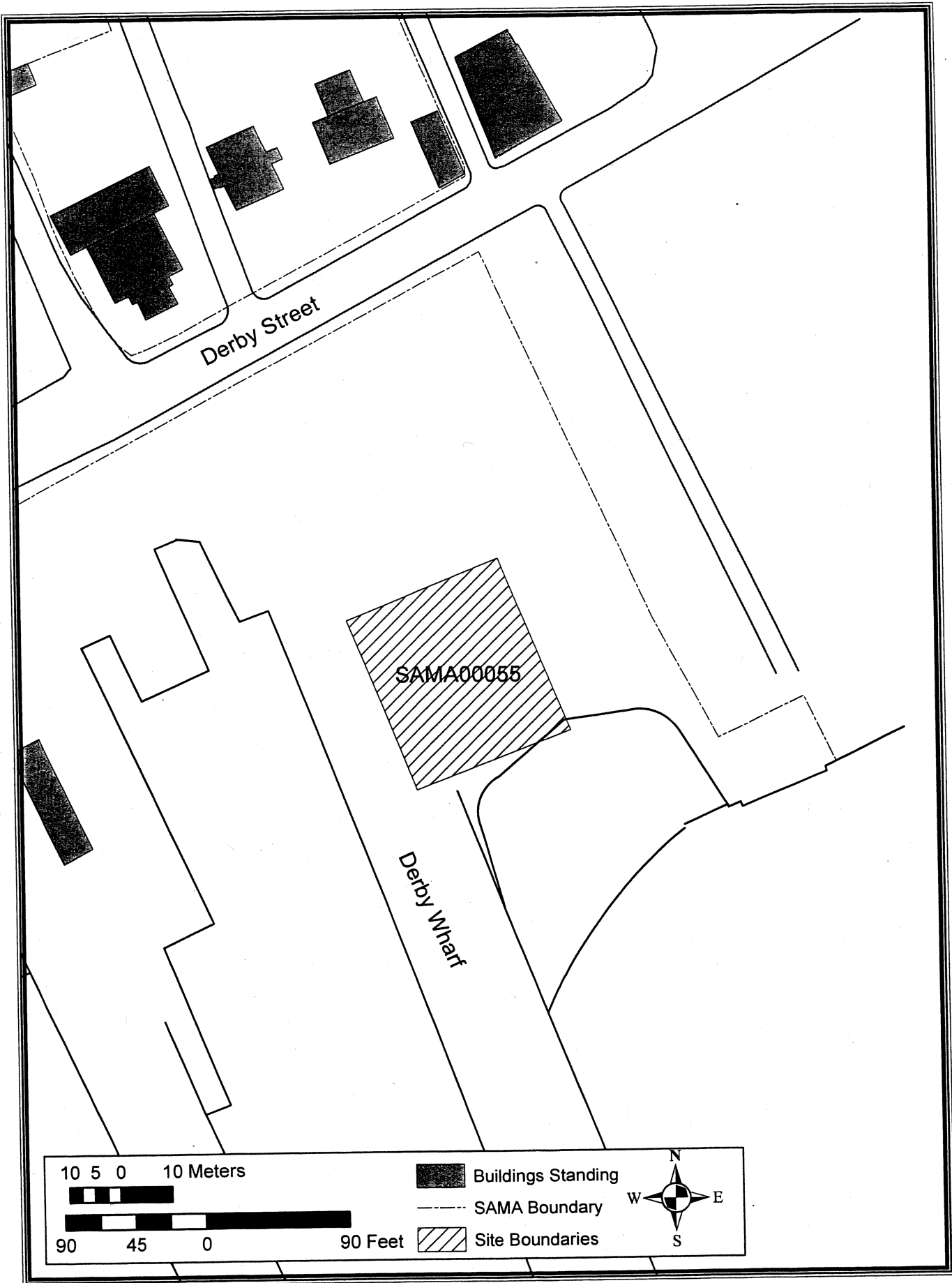
No visible resource

Overall Site Condition (Based on all above factors)

Good__ Fair__ Poor__ Destroyed__ Unknown X

Should Site Be made a Local Resource Yes__ No__

NOTES:



ASMIS SITE CONDITION FORM

PARK SAMA

ASMIS NUMBER SAMA 00056.000

Site Name (if applicable) Railway Powerhouse Site

RECORDER(S) NAME(S)/DATE Jack Gary 08/18/2005

Location 1. ZONE 19N DATUM NAD83

Location 2. (give site centroid) N 4708902 E 345226

Location 3. Positional Data Collection (check one)

GPS GPS Accuracy _____ Historic Map(s) (List Maps used below)

Other (specify) GIS

Use this space to specify the way that location 1 data was gathered attached additional sheets if necessary **do not write on back.**

GPS Unit: _____ PDOP Mask: _____

Readings averaged: _____ Datalogger Filename: _____

Sketch of site boundary:

See Attached Map

Photographs: _____

ASMIS SITE CONDITION FORM

ASMIS NUMBER SAMA00056.000

Site Name (if applicable) Railway Powerhouse Site

DISTURBANCES

Specific Site Information Use this section to record specific data on sites with visible resources i.e. structures, foundations (check all that apply)

Active Erosion ___ Substantial ___ Minor ___ None ___ Unknown ___
Notes (specify):

Faunal Turbation ___ Substantial ___ Minor ___ None ___ Unknown ___
Notes (specify):

Floral Turbation ___ Substantial ___ Minor ___ None ___ Unknown ___
Notes (specify):

Visitor Access Open Unrestricted ___ Open Restricted ___ Closed ___
Notes (specify):

Impact of Visitor Access: Substantial ___ Minor ___ Unknown ___
Notes (specify):

THREATS

Threats That May Cause Damage or Loss of Resources (check all that apply specify at conclusion of section)

Vehicle Traffic ___ Maintenance Activities ___ Grass Mowing ___ Fence Repair ___

Road Repair ___ Snow Plowing ___ Trail Maintenance ___ Pedestrian Traffic ___

Looting/Unauthorized Digging ___ Looting Picking up of Artifacts on Surface ___

ASMIS SITE CONDITION FORM

ASMIS NUMBER SAMA 00056.000

Specific Site Information Use this section to record specific data on sites with visible resources i.e. structures, foundations (check all that apply)

Threats That May Cause Damage or Loss of Resources (check all that apply specify at end of section)

Climbing on or in extant foundations/structures__ Danger from Off Road Vehicles__

Potential For Site to be Inadvertently Uncovered or Damaged by Threats Listed Above (Check appropriate)

High__ Medium__ Low__ Unknown__

NOTES (Specific Details):

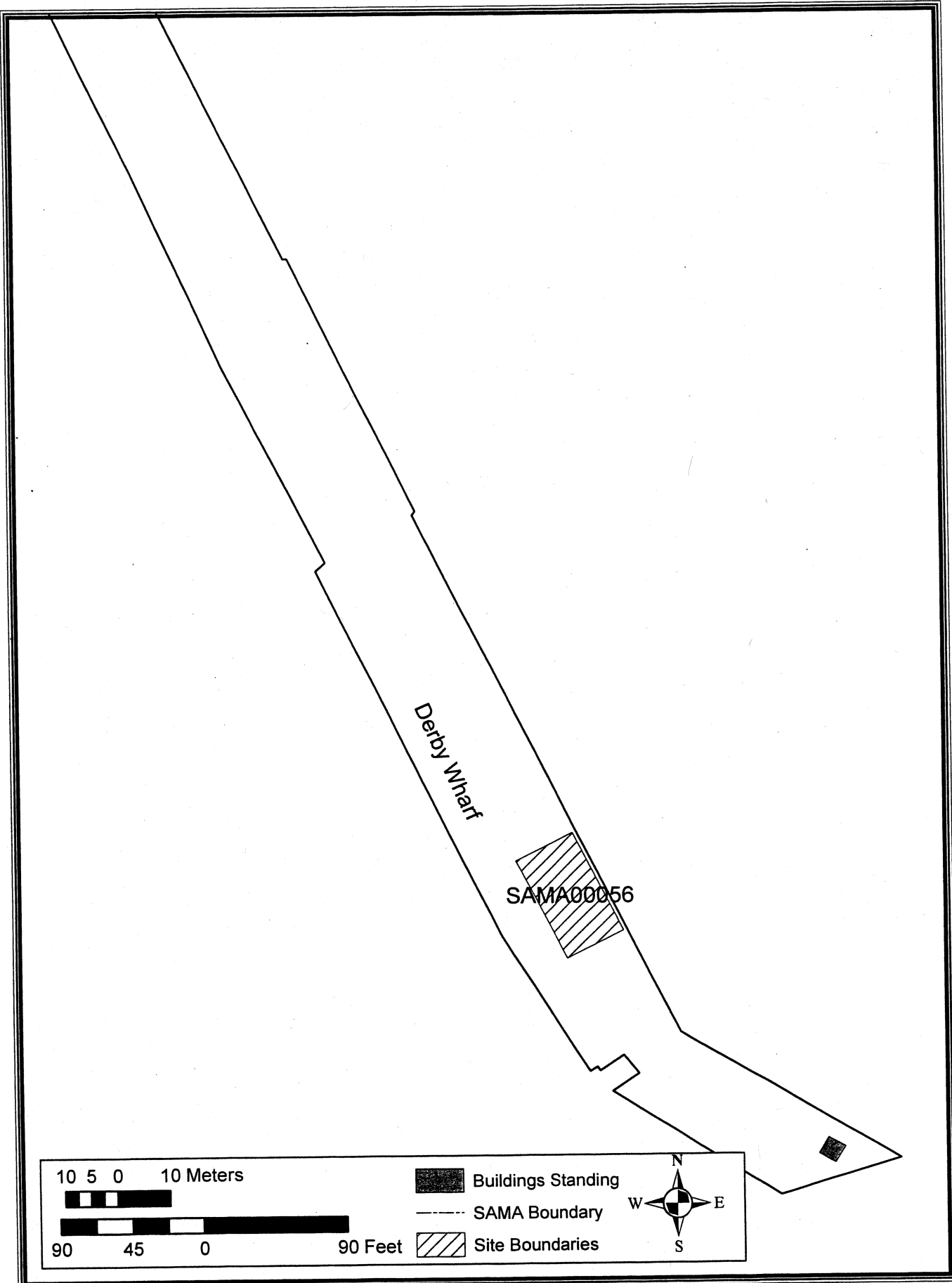
No visible resource

Overall Site Condition (Based on all above factors)

Good__ Fair__ Poor__ Destroyed__ Unknown X

Should Site Be made a Local Resource Yes__ No__

NOTES:



10 5 0 10 Meters



90 45 0

90 Feet




Buildings Standing



SAMA Boundary



Site Boundaries



ASMIS SITE CONDITION FORM

PARK SAMA

ASMIS NUMBER SAMA 00057.000

Site Name (if applicable) Seales 76 Site

RECORDER(S) NAME(S)/DATE Jack Gary 08/18/2005

Location 1. ZONE 19N DATUM NAD83

Location 2. (give site centroid) N 4709361 E 344964

Location 3. Positional Data Collection (check one)

GPS GPS Accuracy Historic Map(s) (List Maps used below)

Other (specify) GIS

Use this space to specify the way that location 1 data was gathered attached additional sheets if necessary **do not write on back.**

GPS Unit: _____ PDOP Mask: _____

Readings averaged: _____ Datalogger Filename: _____

Sketch of site boundary:

See Attached Map

Photographs: _____

ASMIS SITE CONDITION FORM

ASMIS NUMBER SAMA00057.000

Site Name (if applicable) Scales 76 Site

DISTURBANCES

Specific Site Information Use this section to record specific data on sites with visible resources i.e. structures, foundations (check all that apply)

Active Erosion ___ Substantial ___ Minor ___ None ___ Unknown ___
Notes (specify):

Faunal Turbation ___ Substantial ___ Minor ___ None ___ Unknown ___
Notes (specify):

Floral Turbation ___ Substantial ___ Minor ___ None ___ Unknown ___
Notes (specify):

Visitor Access Open Unrestricted ___ Open Restricted ___ Closed ___
Notes (specify):

Impact of Visitor Access: Substantial ___ Minor ___ Unknown ___
Notes (specify):

THREATS

Threats That May Cause Damage or Loss of Resources (check all that apply specify at conclusion of section)

Vehicle Traffic ___ Maintenance Activities ___ Grass Mowing ___ Fence Repair ___

Road Repair ___ Snow Plowing ___ Trail Maintenance ___ Pedestrian Traffic ___

Looting/Unauthorized Digging ___ Looting Picking up of Artifacts on Surface ___

ASMIS SITE CONDITION FORM

ASMIS NUMBER SAMA 00057.000

Specific Site Information Use this section to record specific data on sites with visible resources i.e. structures, foundations (check all that apply)

Threats That May Cause Damage or Loss of Resources (check all that apply specify at end of section)

Climbing on or in extant foundations/structures__ Danger from Off Road Vehicles__

Potential For Site to be Inadvertently Uncovered or Damaged by Threats Listed Above (Check appropriate)

High__ Medium__ Low__ Unknown__

NOTES (Specific Details):

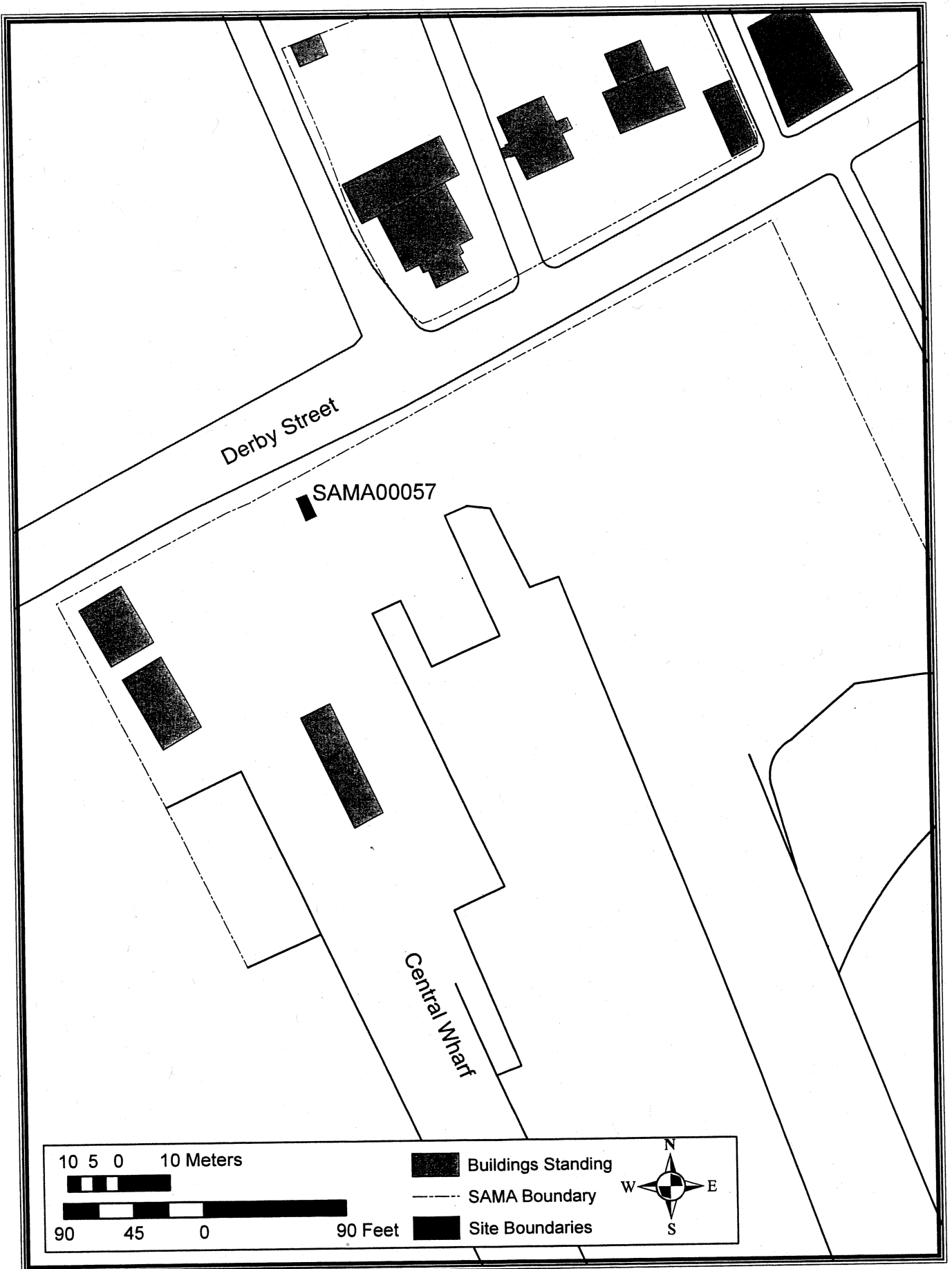
No visible resource

Overall Site Condition (Based on all above factors)

Good__ Fair__ Poor__ Destroyed__ Unknown X

Should Site Be made a Local Resource Yes__ No__

NOTES:



Derby Street

SAMA00057

Central Wharf

10 5 0 10 Meters




90 45 0

90 Feet

Buildings Standing

SAMA Boundary

Site Boundaries



ASMIS SITE CONDITION FORM

PARK SAMA

ASMIS NUMBER SAMA00058.000

Site Name (if applicable) Store 27 Site

RECORDER(S) NAME(S)/DATE Jack Gary 08/18/2005

Location 1. ZONE 19N DATUM NAD83

Location 2. (give site centroid) N 4709421 E 345023

Location 3. Positional Data Collection (check one)

GPS GPS Accuracy Historic Map(s) (List Maps used below)

Other (specify) GIS

Use this space to specify the way that location 1 data was gathered attached additional sheets if necessary **do not write on back.**

GPS Unit: _____ PDOP Mask: _____

Readings averaged: _____ Datalogger Filename: _____

Sketch of site boundary:

See Attached Map

Photographs: _____

ASMIS SITE CONDITION FORM

ASMIS NUMBER SAMA00058,000

Site Name (if applicable) Store 27 Site

DISTURBANCES

Specific Site Information Use this section to record specific data on sites with visible resources i.e. structures, foundations (check all that apply)

Active Erosion ___ Substantial ___ Minor ___ None ___ Unknown ___
Notes (specify):

Faunal Turbation ___ Substantial ___ Minor ___ None ___ Unknown ___
Notes (specify):

Floral Turbation ___ Substantial ___ Minor ___ None ___ Unknown ___
Notes (specify):

Visitor Access Open Unrestricted ___ Open Restricted ___ Closed ___
Notes (specify):

Impact of Visitor Access: Substantial ___ Minor ___ Unknown ___
Notes (specify):

THREATS

Threats That May Cause Damage or Loss of Resources (check all that apply specify at conclusion of section)

- Vehicle Traffic ___ Maintenance Activities ___ Grass Mowing ___ Fence Repair ___
- Road Repair ___ Snow Plowing ___ Trail Maintenance ___ Pedestrian Traffic ___
- Looting/Unauthorized Digging ___ Looting Picking up of Artifacts on Surface ___

ASMIS SITE CONDITION FORM

ASMIS NUMBER SAMA 00058.000

Specific Site Information Use this section to record specific data on sites with visible resources i.e. structures, foundations (check all that apply)

Threats That May Cause Damage or Loss of Resources (check all that apply specify at end of section)

Climbing on or in extant foundations/structures__ Danger from Off Road Vehicles__

Potential For Site to be Inadvertently Uncovered or Damaged by Threats Listed Above (Check appropriate)

High__ Medium__ Low__ Unknown__

NOTES (Specific Details):

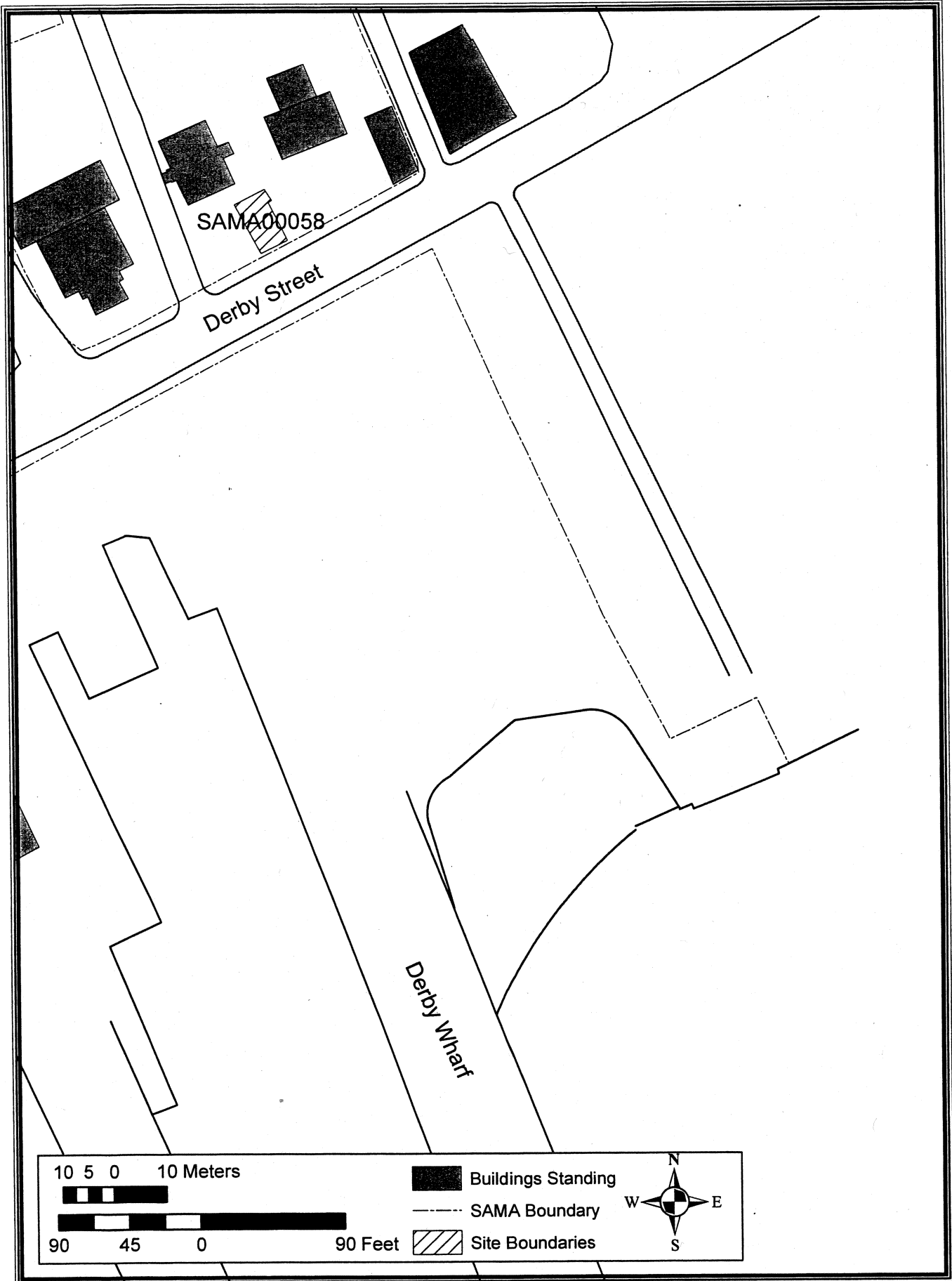
No visible resource

Overall Site Condition (Based on all above factors)

Good__ Fair__ Poor__ Destroyed__ Unknown X

Should Site Be made a Local Resource Yes__ No__

NOTES:



SAMA00058

Derby Street

Derby Wharf

10 5 0 10 Meters




90 45 0

90 Feet

Buildings Standing

SAMA Boundary

Site Boundaries



ASMIS SITE CONDITION FORM

PARK SAMA

ASMIS NUMBER SAMA00059.000

Site Name (if applicable) Dwelling 39 site

RECORDER(S) NAME(S)/DATE Sack Gray

Location 1. ZONE 19N DATUM NAD83

Location 2. (give site centroid) N 4709373 E 345045

Location 3. Positional Data Collection (check one)

GPS GPS Accuracy Historic Map(s) (List Maps used below)

Other (specify) GIS

Use this space to specify the way that location 1 data was gathered attached additional sheets if necessary **do not write on back.**

GPS Unit: _____ PDOP Mask: _____

Readings averaged: _____ Datalogger Filename: _____

Sketch of site boundary:

See Attached Map

Photographs: _____

ASMIS SITE CONDITION FORM

ASMIS NUMBER SAMA00059.000

Site Name (if applicable) Dwelling 39 Site

DISTURBANCES

Specific Site Information Use this section to record specific data on sites with visible resources i.e. structures, foundations (check all that apply)

Active Erosion ___ Substantial ___ Minor ___ None ___ Unknown ___
Notes (specify):

Faunal Turbation ___ Substantial ___ Minor ___ None ___ Unknown ___
Notes (specify):

Floral Turbation ___ Substantial ___ Minor ___ None ___ Unknown ___
Notes (specify):

Visitor Access Open Unrestricted ___ Open Restricted ___ Closed ___
Notes (specify):

Impact of Visitor Access: Substantial ___ Minor ___ Unknown ___
Notes (specify):

THREATS

Threats That May Cause Damage or Loss of Resources (check all that apply specify at conclusion of section)

Vehicle Traffic ___ Maintenance Activities ___ Grass Mowing ___ Fence Repair ___

Road Repair ___ Snow Plowing ___ Trail Maintenance ___ Pedestrian Traffic ___

Looting/Unauthorized Digging ___ Looting Picking up of Artifacts on Surface ___

ASMIS SITE CONDITION FORM

ASMIS NUMBER SAMA00054.000

Specific Site Information Use this section to record specific data on sites with visible resources i.e. structures, foundations (check all that apply)

Threats That May Cause Damage or Loss of Resources (check all that apply specify at end of section)

Climbing on or in extant foundations/structures__ Danger from Off Road Vehicles__

Potential For Site to be Inadvertently Uncovered or Damaged by Threats Listed Above (Check appropriate)

High__ Medium__ Low__ Unknown__

NOTES (Specific Details):

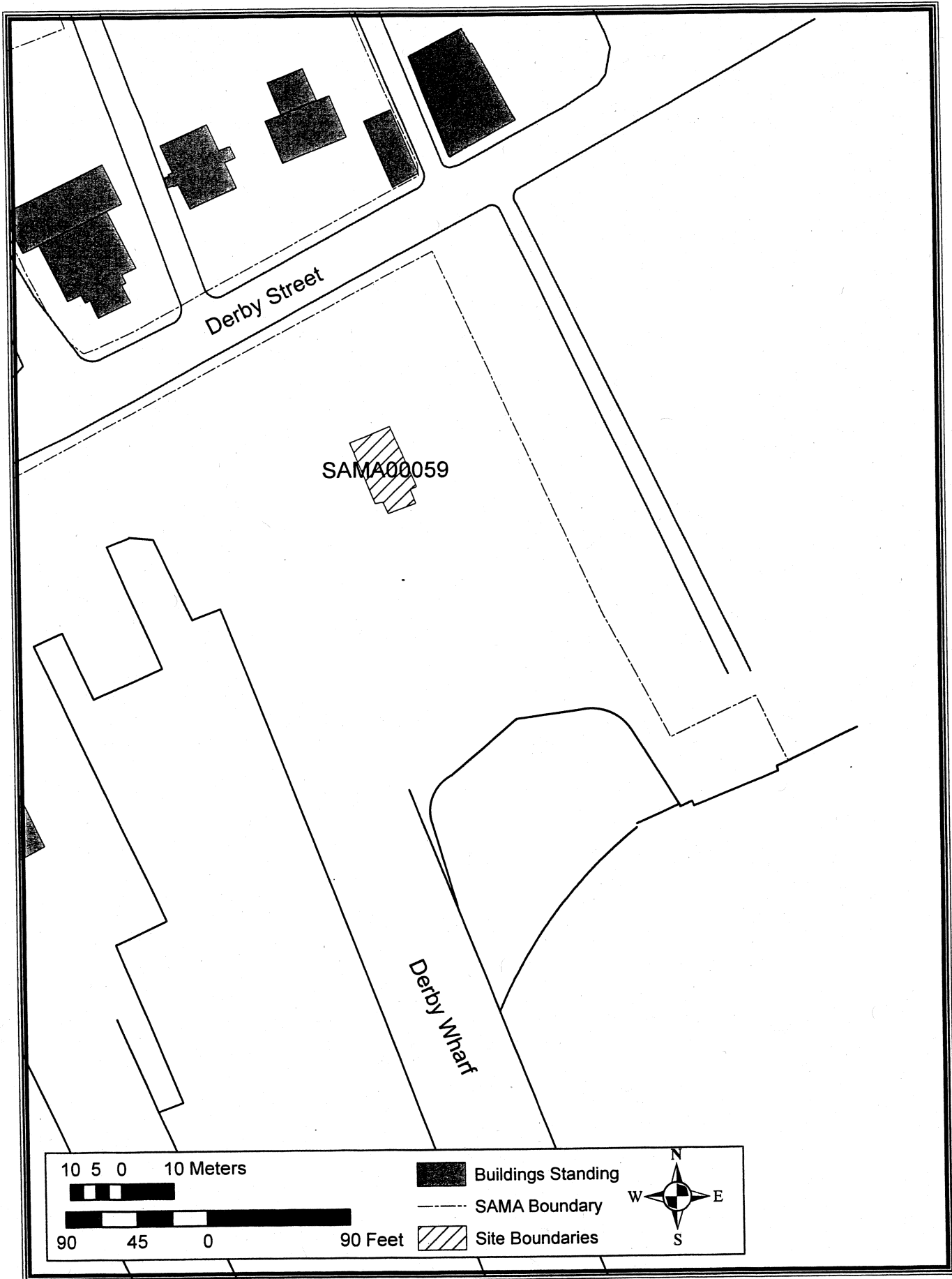
No visible resource

Overall Site Condition (Based on all above factors)

Good__ Fair__ Poor__ Destroyed__ Unknown X

Should Site Be made a Local Resource Yes__ No__

NOTES:



Derby Street

SAMA00059

Derby Wharf

10 5 0 10 Meters



90 45 0 90 Feet



Buildings Standing



SAMA Boundary



Site Boundaries



ASMIS SITE CONDITION FORM

PARK SAMA

ASMIS NUMBER SAMA00060.000

Site Name (if applicable) Bake Shop and Garage Site

RECORDER(S) NAME(S)/DATE Jack Gacy 08/18/2005

Location 1. ZONE 19N DATUM NAD83

Location 2. (give site centroid) N 4709358 E 345032

Location 3. Positional Data Collection (check one)

GPS GPS Accuracy Historic Map(s) (List Maps used below)

Other (specify) CIS

Use this space to specify the way that location 1 data was gathered attached additional sheets if necessary **do not write on back.**

GPS Unit: _____ PDOP Mask: _____

Readings averaged: _____ Datalogger Filename: _____

Sketch of site boundary:

See Attached Map

Photographs: _____

ASMIS SITE CONDITION FORM

ASMIS NUMBER SAM A00000.000

Site Name (if applicable) Bake Shop and Crusage Site

DISTURBANCES

Specific Site Information Use this section to record specific data on sites with visible resources i.e. structures, foundations (check all that apply)

Active Erosion ___ Substantial ___ Minor ___ None ___ Unknown ___
Notes (specify):

Faunal Turbation ___ Substantial ___ Minor ___ None ___ Unknown ___
Notes (specify):

Floral Turbation ___ Substantial ___ Minor ___ None ___ Unknown ___
Notes (specify):

Visitor Access Open Unrestricted ___ Open Restricted ___ Closed ___
Notes (specify):

Impact of Visitor Access: Substantial ___ Minor ___ Unknown ___
Notes (specify):

THREATS

Threats That May Cause Damage or Loss of Resources (check all that apply specify at conclusion of section)

Vehicle Traffic ___ Maintenance Activities ___ Grass Mowing ___ Fence Repair ___

Road Repair ___ Snow Plowing ___ Trail Maintenance ___ Pedestrian Traffic ___

Looting/Unauthorized Digging ___ Looting Picking up of Artifacts on Surface ___

ASMIS SITE CONDITION FORM

ASMIS NUMBER SAMA000000.000

Specific Site Information Use this section to record specific data on sites with visible resources i.e. structures, foundations (check all that apply)

Threats That May Cause Damage or Loss of Resources (check all that apply specify at end of section)

Climbing on or in extant foundations/structures__ Danger from Off Road Vehicles__

Potential For Site to be Inadvertently Uncovered or Damaged by Threats Listed Above (Check appropriate)

High__ Medium__ Low__ Unknown__

NOTES (Specific Details):

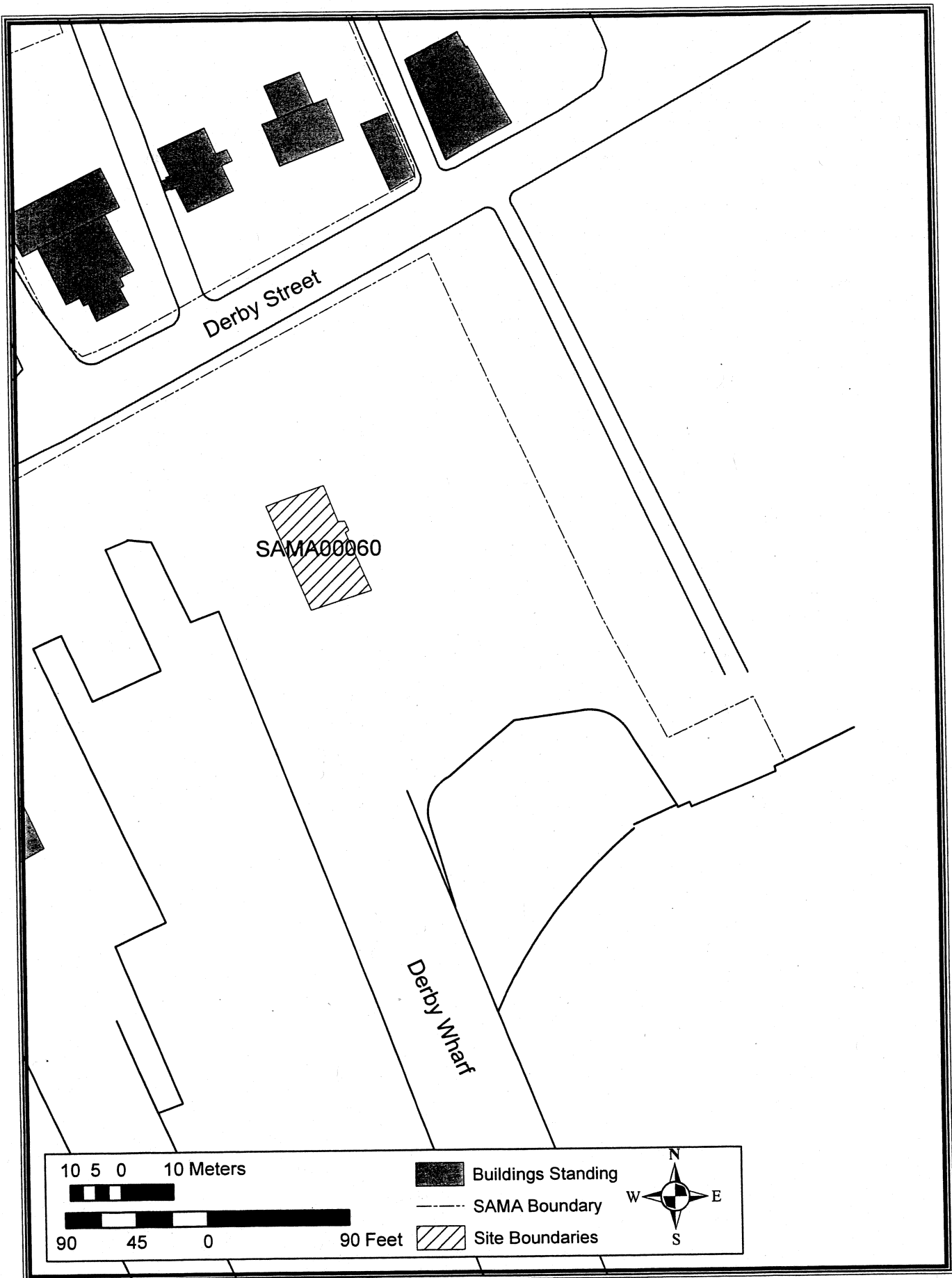
No visible resource

Overall Site Condition (Based on all above factors)

Good__ Fair__ Poor__ Destroyed__ Unknown X

Should Site Be made a Local Resource Yes__ No__

NOTES:



Derby Street

SAMA00060

Derby Wharf

10 5 0 10 Meters



90 45 0

90 Feet

Buildings Standing

SAMA Boundary

Site Boundaries



ASMIS SITE CONDITION FORM

PARK SAMA

ASMIS NUMBER SAMA00061.000

Site Name (if applicable) Sausage Factory

RECORDER(S) NAME(S)/DATE Jack Gray

Location 1. ZONE 19N DATUM NAD83

Location 2. (give site centroid) N 4709386 E 345067

Location 3. Positional Data Collection (check one)

GPS GPS Accuracy Historic Map(s) (List Maps used below)

Other (specify) GIS

Use this space to specify the way that location 1 data was gathered attached additional sheets if necessary **do not write on back.**

GPS Unit: _____ PDOP Mask: _____

Readings averaged: _____ Datalogger Filename: _____

Sketch of site boundary:

See Attached Map

Photographs: _____

ASMIS SITE CONDITION FORM

ASMIS NUMBER SAM A000101.000

Site Name (if applicable) Sausage Factory

DISTURBANCES

Specific Site Information Use this section to record specific data on sites with visible resources i.e. structures, foundations (check all that apply)

Active Erosion ___ Substantial ___ Minor ___ None ___ Unknown ___
Notes (specify):

Faunal Turbation ___ Substantial ___ Minor ___ None ___ Unknown ___
Notes (specify):

Floral Turbation ___ Substantial ___ Minor ___ None ___ Unknown ___
Notes (specify):

Visitor Access Open Unrestricted ___ Open Restricted ___ Closed ___
Notes (specify):

Impact of Visitor Access: Substantial ___ Minor ___ Unknown ___
Notes (specify):

THREATS

Threats That May Cause Damage or Loss of Resources (check all that apply specify at conclusion of section)

Vehicle Traffic ___ Maintenance Activities ___ Grass Mowing ___ Fence Repair ___

Road Repair ___ Snow Plowing ___ Trail Maintenance ___ Pedestrian Traffic ___

Looting/Unauthorized Digging ___ Looting Picking up of Artifacts on Surface ___

ASMIS SITE CONDITION FORM

ASMIS NUMBER SAMA 00061.000

Specific Site Information Use this section to record specific data on sites with visible resources i.e. structures, foundations (check all that apply)

Threats That May Cause Damage or Loss of Resources (check all that apply specify at end of section)

Climbing on or in extant foundations/structures__ Danger from Off Road Vehicles__

Potential For Site to be Inadvertently Uncovered or Damaged by Threats Listed Above (Check appropriate)

High__ Medium__ Low__ Unknown__

NOTES (Specific Details):

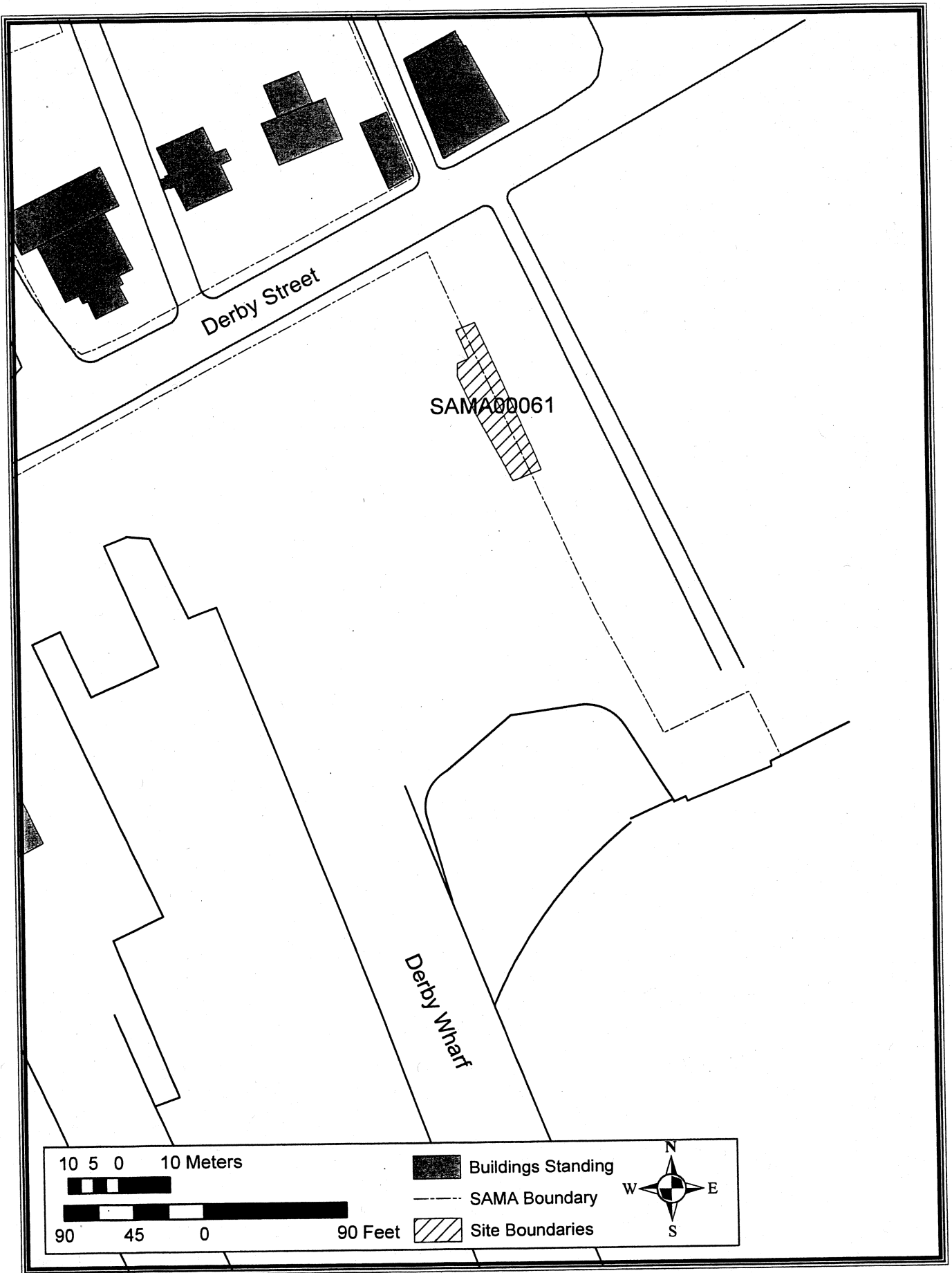
No visible resource

Overall Site Condition (Based on all above factors)

Good__ Fair__ Poor__ Destroyed__ Unknown X

Should Site Be made a Local Resource Yes__ No__

NOTES:



ASMIS SITE CONDITION FORM

PARK SAMA

ASMIS NUMBER SAMA 00062.000

Site Name (if applicable) Seales 50 Site

RECORDER(S) NAME(S)/DATE Jack Gray 08/18/2005

Location 1. ZONE 19N DATUM NAD83

Location 2. (give site centroid) N 4709352 E 344941

Location 3. Positional Data Collection (check one)

GPS GPS Accuracy Historic Map(s) (List Maps used below)

Other (specify) GIS

Use this space to specify the way that location 1 data was gathered attached additional sheets if necessary **do not write on back.**

GPS Unit: _____ PDOP Mask: _____

Readings averaged: _____ Datalogger Filename: _____

Sketch of site boundary:

See Attached Map

Photographs: _____

ASMIS SITE CONDITION FORM

ASMIS NUMBER SAMA0002.000

Site Name (if applicable) Scales 50 Site

DISTURBANCES

Specific Site Information Use this section to record specific data on sites with visible resources i.e. structures, foundations (check all that apply)

Active Erosion _____ Substantial _____ Minor _____ None _____ Unknown _____
Notes (specify):

Faunal Turbation _____ Substantial _____ Minor _____ None _____ Unknown _____
Notes (specify):

Floral Turbation _____ Substantial _____ Minor _____ None _____ Unknown _____
Notes (specify):

Visitor Access Open Unrestricted _____ Open Restricted _____ Closed _____
Notes (specify):

Impact of Visitor Access: Substantial _____ Minor _____ Unknown _____
Notes (specify):

THREATS

Threats That May Cause Damage or Loss of Resources (check all that apply specify at conclusion of section)

Vehicle Traffic _____ Maintenance Activities _____ Grass Mowing _____ Fence Repair _____

Road Repair _____ Snow Plowing _____ Trail Maintenance _____ Pedestrian Traffic _____

Looting/Unauthorized Digging _____ Looting Picking up of Artifacts on Surface _____

ASMIS SITE CONDITION FORM

ASMIS NUMBER SAMA 00062.000

Specific Site Information Use this section to record specific data on sites with visible resources i.e. structures, foundations (check all that apply)

Threats That May Cause Damage or Loss of Resources (check all that apply specify at end of section)

Climbing on or in extant foundations/structures__ Danger from Off Road Vehicles__

Potential For Site to be Inadvertently Uncovered or Damaged by Threats Listed Above (Check appropriate)

High__ Medium__ Low__ Unknown__

NOTES (Specific Details):

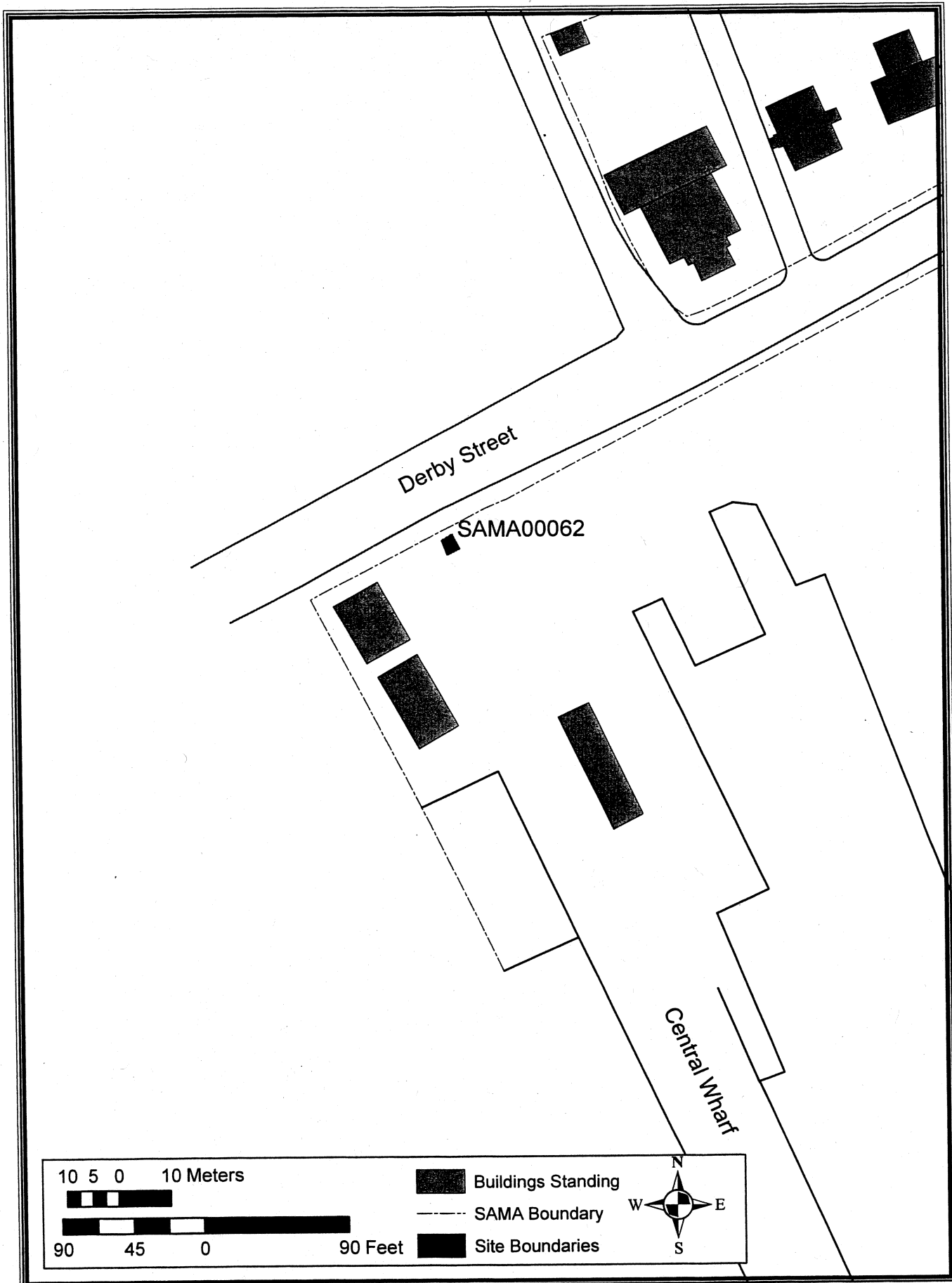
No visible resource

Overall Site Condition (Based on all above factors)

Good__ Fair__ Poor__ Destroyed__ Unknown X

Should Site Be made a Local Resource Yes__ No__

NOTES:



Derby Street

SAMA00062

Central Wharf

10 5 0 10 Meters



90 45 0

90 Feet




Buildings Standing

--- SAMA Boundary



Site Boundaries



ASMIS SITE CONDITION FORM

PARK SAMA

ASMIS NUMBER SAMA00063.000

Site Name (if applicable) Polish Socialist Alliance of the USA Club Site

RECORDER(S) NAME(S)/DATE Jack Gracy

Location 1. ZONE 19N DATUM NAD83

Location 2. (give site centroid) N 4709320 E 345108

Location 3. Positional Data Collection (check one)

GPS GPS Accuracy Historic Map(s) (List Maps used below)

Other (specify) GIS

Use this space to specify the way that location 1 data was gathered attached additional sheets if necessary **do not write on back.**

GPS Unit: _____ PDOP Mask: _____

Readings averaged: _____ Datalogger Filename: _____

Sketch of site boundary:

See Attached Map

Photographs: _____

ASMIS SITE CONDITION FORM

ASMIS NUMBER SAMA00063.000

Site Name (if applicable) Polish Socialist Alliance of the USA Club Site

DISTURBANCES

Specific Site Information Use this section to record specific data on sites with visible resources i.e. structures, foundations (check all that apply)

Active Erosion ___ Substantial ___ Minor ___ None ___ Unknown ___
Notes (specify):

Faunal Turbation ___ Substantial ___ Minor ___ None ___ Unknown ___
Notes (specify):

Floral Turbation ___ Substantial ___ Minor ___ None ___ Unknown ___
Notes (specify):

Visitor Access Open Unrestricted ___ Open Restricted ___ Closed ___
Notes (specify):

Impact of Visitor Access: Substantial ___ Minor ___ Unknown ___
Notes (specify):

THREATS

Threats That May Cause Damage or Loss of Resources (check all that apply specify at conclusion of section)

Vehicle Traffic ___ Maintenance Activities ___ Grass Mowing ___ Fence Repair ___

Road Repair ___ Snow Plowing ___ Trail Maintenance ___ Pedestrian Traffic ___

Looting/Unauthorized Digging ___ Looting Picking up of Artifacts on Surface ___

ASMIS SITE CONDITION FORM

ASMIS NUMBER SAMA00063.000

Specific Site Information Use this section to record specific data on sites with visible resources i.e. structures, foundations (check all that apply)

Threats That May Cause Damage or Loss of Resources (check all that apply specify at end of section)

Climbing on or in extant foundations/structures__ Danger from Off Road Vehicles__

Potential For Site to be Inadvertently Uncovered or Damaged by Threats Listed Above (Check appropriate)

High__ Medium__ Low__ Unknown__

NOTES (Specific Details):

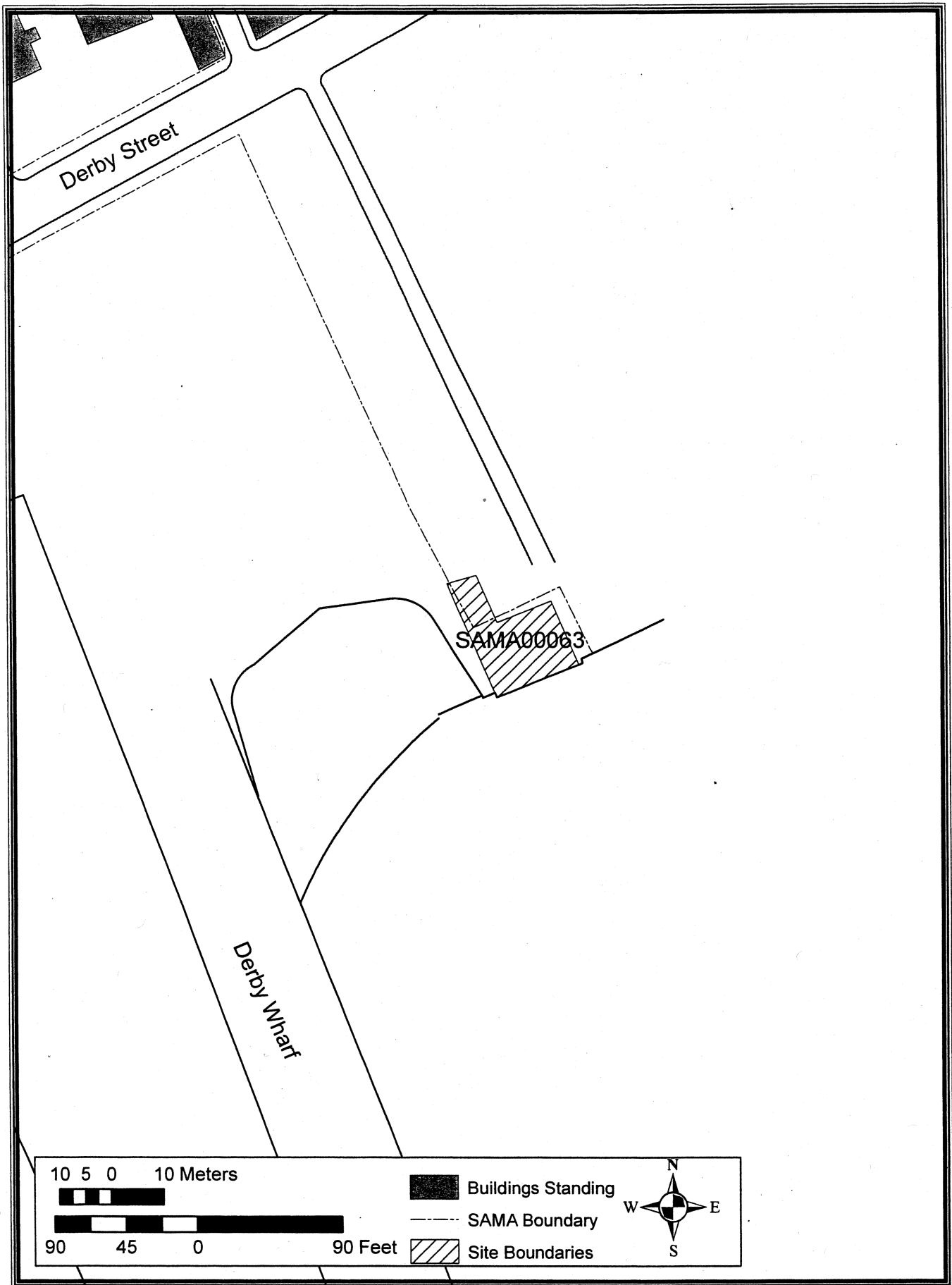
No visible resource

Overall Site Condition (Based on all above factors)

Good__ Fair__ Poor__ Destroyed__ Unknown X

Should Site Be made a Local Resource Yes__ No__

NOTES:



ASMIS SITE CONDITION FORM

PARK SAMA

ASMIS NUMBER SAMA00064.000

Site Name (if applicable) Pump House Site

RECORDER(S) NAME(S)/DATE Jack Gasy 08/18/2005

Location 1. ZONE 19N DATUM NAD83

Location 2. (give site centroid) N 4709308 E 344936

Location 3. Positional Data Collection (check one)

GPS GPS Accuracy _____ Historic Map(s) _____ (List Maps used below)

Other (specify) GIS

Use this space to specify the way that location 1 data was gathered attached additional sheets if necessary **do not write on back.**

GPS Unit: _____ PDOP Mask: _____

Readings averaged: _____ Datalogger Filename: _____

Sketch of site boundary:

See Attached Map

Photographs: _____

ASMIS SITE CONDITION FORM

ASMIS NUMBER SAM A00064,000

Site Name (if applicable) Pump House Site

DISTURBANCES

Specific Site Information Use this section to record specific data on sites with visible resources i.e. structures, foundations (check all that apply)

Active Erosion ___ Substantial ___ Minor ___ None ___ Unknown ___
Notes (specify):

Faunal Turbation ___ Substantial ___ Minor ___ None ___ Unknown ___
Notes (specify):

Floral Turbation ___ Substantial ___ Minor ___ None ___ Unknown ___
Notes (specify):

Visitor Access Open Unrestricted ___ Open Restricted ___ Closed ___
Notes (specify):

Impact of Visitor Access: Substantial ___ Minor ___ Unknown ___
Notes (specify):

THREATS

Threats That May Cause Damage or Loss of Resources (check all that apply specify at conclusion of section)

Vehicle Traffic ___ Maintenance Activities ___ Grass Mowing ___ Fence Repair ___

Road Repair ___ Snow Plowing ___ Trail Maintenance ___ Pedestrian Traffic ___

Looting/Unauthorized Digging ___ Looting Picking up of Artifacts on Surface ___

ASMIS SITE CONDITION FORM

ASMIS NUMBER SAMA 00064.000

Specific Site Information Use this section to record specific data on sites with visible resources i.e. structures, foundations (check all that apply)

Threats That May Cause Damage or Loss of Resources (check all that apply specify at end of section)

Climbing on or in extant foundations/structures__ Danger from Off Road Vehicles__

Potential For Site to be Inadvertently Uncovered or Damaged by Threats Listed Above (Check appropriate)

High__ Medium__ Low__ Unknown__

NOTES (Specific Details):

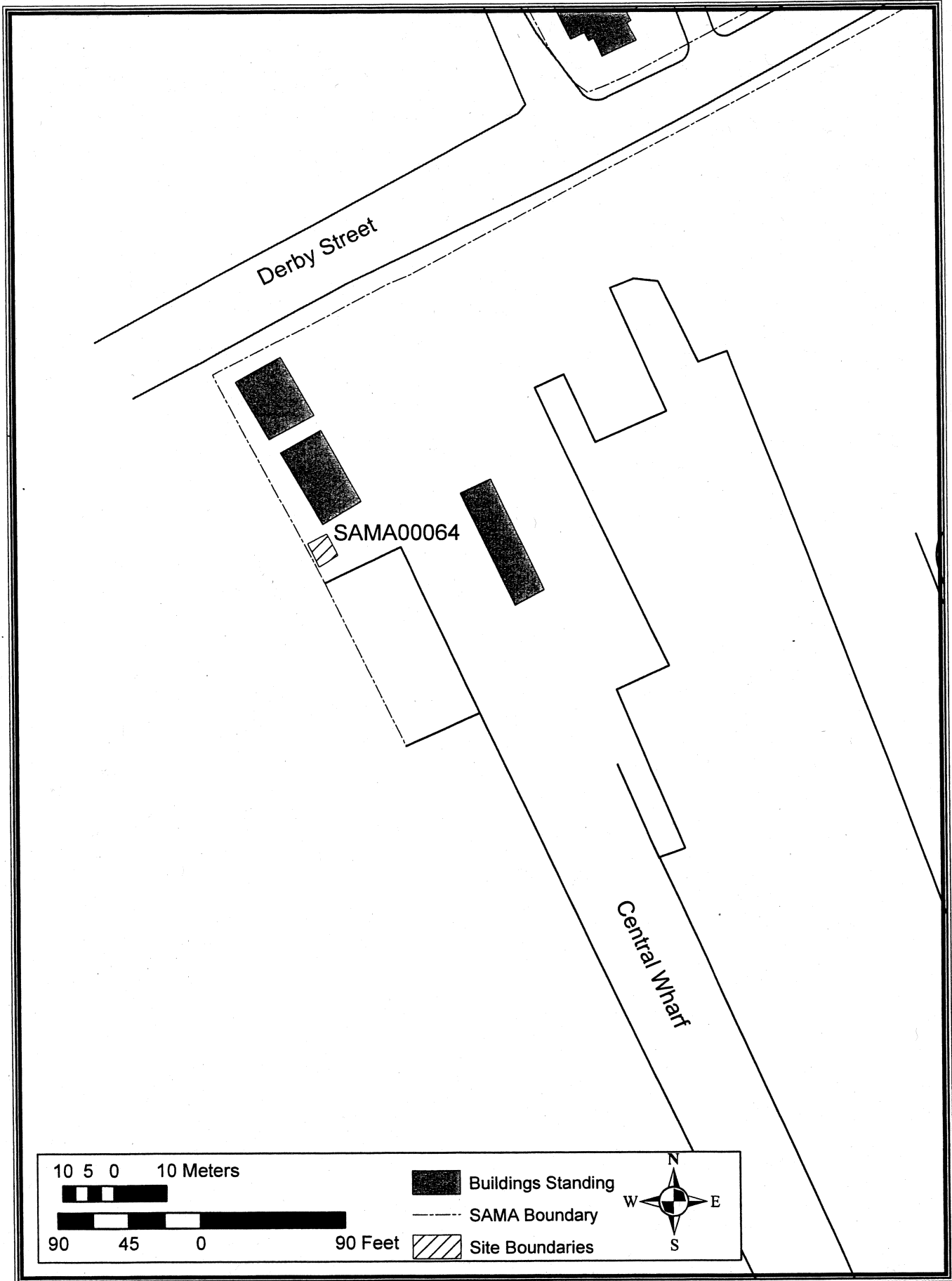
No visible resource

Overall Site Condition (Based on all above factors)

Good__ Fair__ Poor__ Destroyed__ Unknown X

Should Site Be made a Local Resource Yes__ No__

NOTES:



ASMIS SITE CONDITION FORM

PARK SAMA

ASMIS NUMBER SAMA00065.000

Site Name (if applicable) Polish American Veteran's Association Site

RECORDER(S) NAME(S)/DATE Jack Gary 08/18/2005

Location 1. ZONE 19N DATUM NA083

Location 2. (give site centroid) N 4709336 E 345678

Location 3. Positional Data Collection (check one)

GPS GPS Accuracy Historic Map(s) (List Maps used below)

Other (specify) GIS

Use this space to specify the way that location 1 data was gathered attached additional sheets if necessary **do not write on back.**

GPS Unit: _____ PDOP Mask: _____

Readings averaged: _____ Datalogger Filename: _____

Sketch of site boundary:

See Attached Map

Photographs: _____

ASMIS SITE CONDITION FORM

ASMIS NUMBERS SAMA00065,000

Site Name (if applicable) Polish American Veterans Association Site

DISTURBANCES

Specific Site Information Use this section to record specific data on sites with visible resources i.e. structures, foundations (check all that apply)

Active Erosion ___ Substantial ___ Minor ___ None ___ Unknown ___
Notes (specify):

Faunal Turbation ___ Substantial ___ Minor ___ None ___ Unknown ___
Notes (specify):

Floral Turbation ___ Substantial ___ Minor ___ None ___ Unknown ___
Notes (specify):

Visitor Access Open Unrestricted ___ Open Restricted ___ Closed ___
Notes (specify):

Impact of Visitor Access: Substantial ___ Minor ___ Unknown ___
Notes (specify):

THREATS

Threats That May Cause Damage or Loss of Resources (check all that apply specify at conclusion of section)

Vehicle Traffic ___ Maintenance Activities ___ Grass Mowing ___ Fence Repair ___

Road Repair ___ Snow Plowing ___ Trail Maintenance ___ Pedestrian Traffic ___

Looting/Unauthorized Digging ___ Looting Picking up of Artifacts on Surface ___

ASMIS SITE CONDITION FORM

ASMIS NUMBER SAMA 00065,000

Specific Site Information Use this section to record specific data on sites with visible resources i.e. structures, foundations (check all that apply)

Threats That May Cause Damage or Loss of Resources (check all that apply specify at end of section)

Climbing on or in extant foundations/structures__ Danger from Off Road Vehicles__

Potential For Site to be Inadvertently Uncovered or Damaged by Threats Listed Above (Check appropriate)

High__ Medium__ Low__ Unknown__

NOTES (Specific Details):

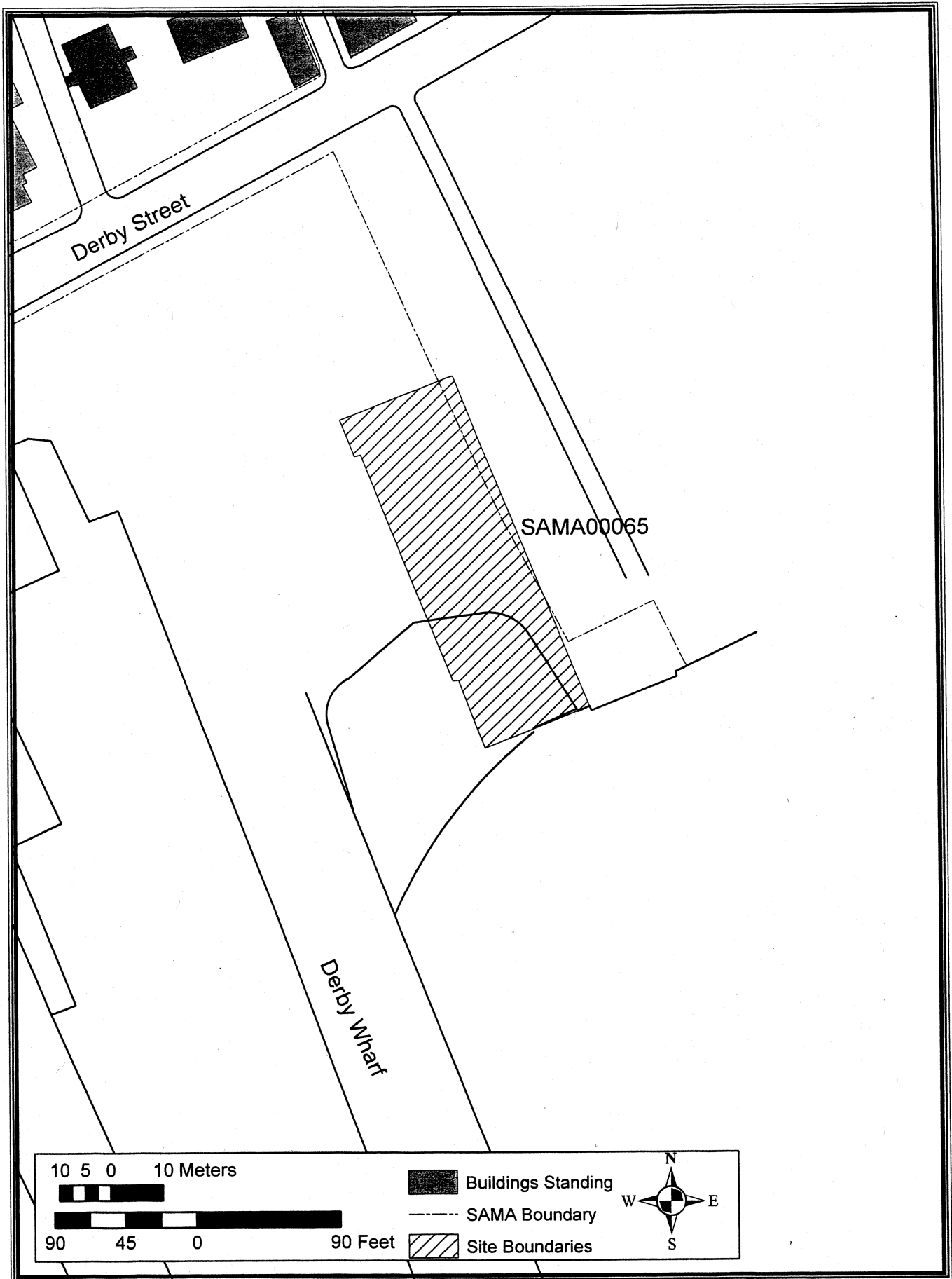
No visible resource

Overall Site Condition (Based on all above factors)

Good__ Fair__ Poor__ Destroyed__ Unknown X

Should Site Be made a Local Resource Yes__ No__

NOTES:



ASMIS SITE CONDITION FORM

PARK SAMA

ASMIS NUMBER SAMA00066.000

Site Name (if applicable) Naval Reserve Building Site

RECORDER(S) NAME(S)/DATE Sack Gary 08/18/2005

Location 1. ZONE 19N DATUM ~~NAD83~~

Location 2. (give site centroid) N 4709308 E 344964

Location 3. Positional Data Collection (check one)

GPS GPS Accuracy Historic Map(s) (List Maps used below)

Other (specify) GIS

Use this space to specify the way that location 1 data was gathered attached additional sheets if necessary **do not write on back.**

GPS Unit: _____ PDOP Mask: _____

Readings averaged: _____ Datalogger Filename: _____

Sketch of site boundary:

See Attached Map

Photographs: _____

ASMIS SITE CONDITION FORM

ASMIS NUMBER SAMA00016.000

Site Name (if applicable) Naval Reserve Building Site

DISTURBANCES

Specific Site Information Use this section to record specific data on sites with visible resources i.e. structures, foundations (check all that apply)

Active Erosion ___ Substantial ___ Minor ___ None ___ Unknown ___
Notes (specify):

Faunal Turbation ___ Substantial ___ Minor ___ None ___ Unknown ___
Notes (specify):

Floral Turbation ___ Substantial ___ Minor ___ None ___ Unknown ___
Notes (specify):

Visitor Access Open Unrestricted ___ Open Restricted ___ Closed ___
Notes (specify):

Impact of Visitor Access: Substantial ___ Minor ___ Unknown ___
Notes (specify):

THREATS

Threats That May Cause Damage or Loss of Resources (check all that apply specify at conclusion of section)

Vehicle Traffic ___ Maintenance Activities ___ Grass Mowing ___ Fence Repair ___

Road Repair ___ Snow Plowing ___ Trail Maintenance ___ Pedestrian Traffic ___

Looting/Unauthorized Digging ___ Looting Picking up of Artifacts on Surface ___

ASMIS SITE CONDITION FORM

ASMIS NUMBER SAMA 020606.002

Specific Site Information Use this section to record specific data on sites with visible resources i.e. structures, foundations (check all that apply)

Threats That May Cause Damage or Loss of Resources (check all that apply specify at end of section)

Climbing on or in extant foundations/structures__ Danger from Off Road Vehicles__

Potential For Site to be Inadvertently Uncovered or Damaged by Threats Listed Above (Check appropriate)

High__ Medium__ Low__ Unknown__

NOTES (Specific Details):

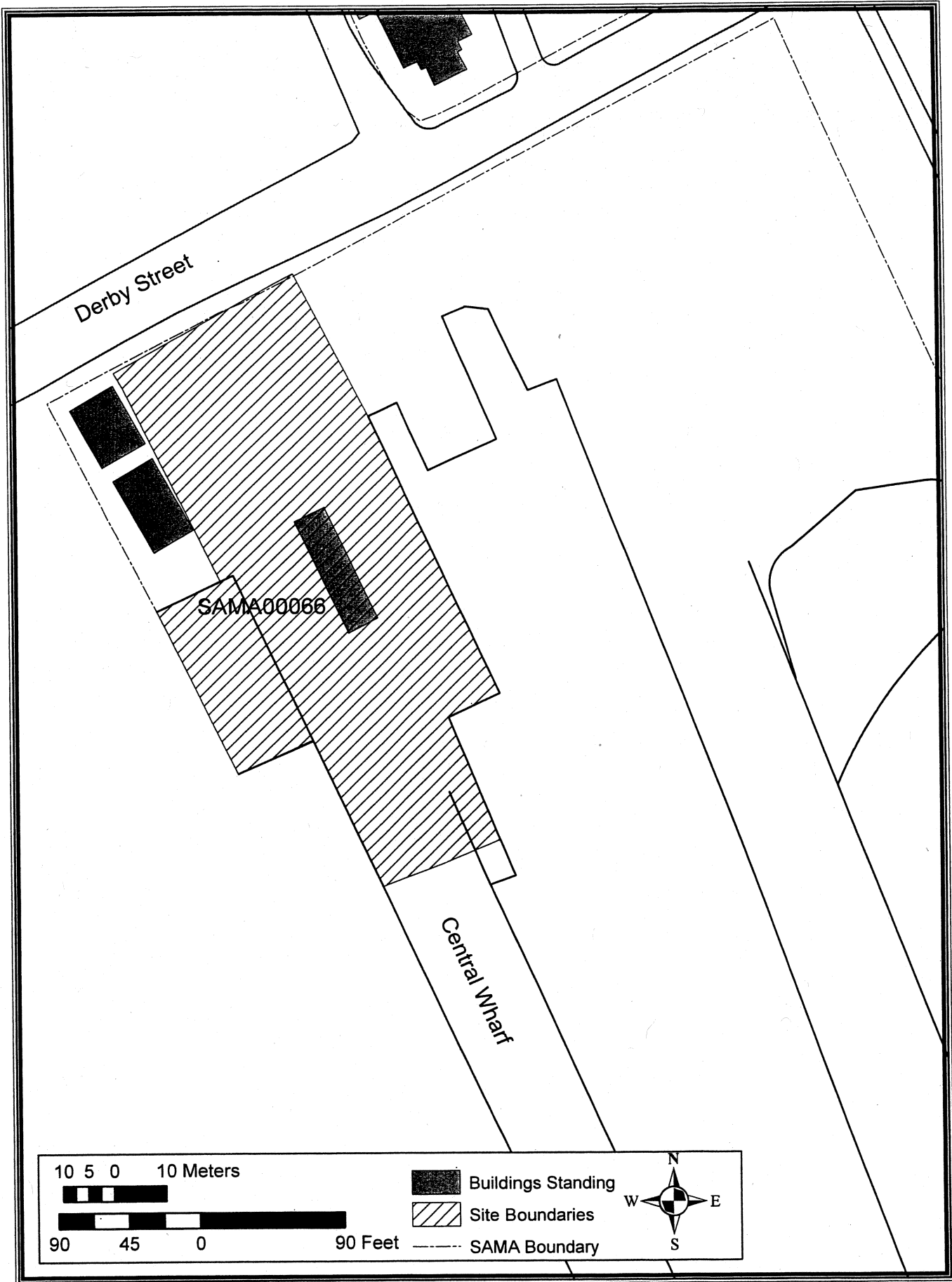
No visible resource

Overall Site Condition (Based on all above factors)

Good__ Fair__ Poor__ Destroyed__ Unknown X

Should Site Be made a Local Resource Yes__ No__

NOTES:



ASMIS SITE CONDITION FORM

PARK SAMA

ASMIS NUMBER SAMA 00068.000

Site Name (if applicable) Nasbonne House Prehistoric Site

RECORDER(S) NAME(S)/DATE Jack Gray

Location 1. ZONE 19N DATUM NAD83

Location 2. (give site centroid) N 4709529 E 344976

Location 3. Positional Data Collection (check one)

GPS GPS Accuracy Historic Map(s) (List Maps used below)

Other (specify) GIS

Use this space to specify the way that location 1 data was gathered attached additional sheets if necessary **do not write on back.**

GPS Unit: _____ PDOP Mask: _____

Readings averaged: _____ Datalogger Filename: _____

Sketch of site boundary:

See Attached Map

Photographs: _____

ASMIS SITE CONDITION FORM

ASMIS NUMBER SAMA00068.000

Site Name (if applicable) Narbonne House Prehistoric Site

DISTURBANCES

Specific Site Information Use this section to record specific data on sites with visible resources i.e. structures, foundations (check all that apply)

Active Erosion ___ Substantial ___ Minor ___ None ___ Unknown ___
Notes (specify):

Faunal Turbation ___ Substantial ___ Minor ___ None ___ Unknown ___
Notes (specify):

Floral Turbation ___ Substantial ___ Minor ___ None ___ Unknown ___
Notes (specify):

Visitor Access Open Unrestricted ___ Open Restricted ___ Closed ___
Notes (specify):

Impact of Visitor Access: Substantial ___ Minor ___ Unknown ___
Notes (specify):

THREATS

Threats That May Cause Damage or Loss of Resources (check all that apply specify at conclusion of section)

Vehicle Traffic ___ Maintenance Activities ___ Grass Mowing ___ Fence Repair ___

Road Repair ___ Snow Plowing ___ Trail Maintenance ___ Pedestrian Traffic ___

Looting/Unauthorized Digging ___ Looting Picking up of Artifacts on Surface ___

ASMIS SITE CONDITION FORM

ASMIS NUMBER SAMA 00068,000

Specific Site Information Use this section to record specific data on sites with visible resources i.e. structures, foundations (check all that apply)

Threats That May Cause Damage or Loss of Resources (check all that apply specify at end of section)

Climbing on or in extant foundations/structures__ Danger from Off Road Vehicles__

Potential For Site to be Inadvertently Uncovered or Damaged by Threats Listed Above (Check appropriate)

High__ Medium__ Low__ Unknown__

NOTES (Specific Details):

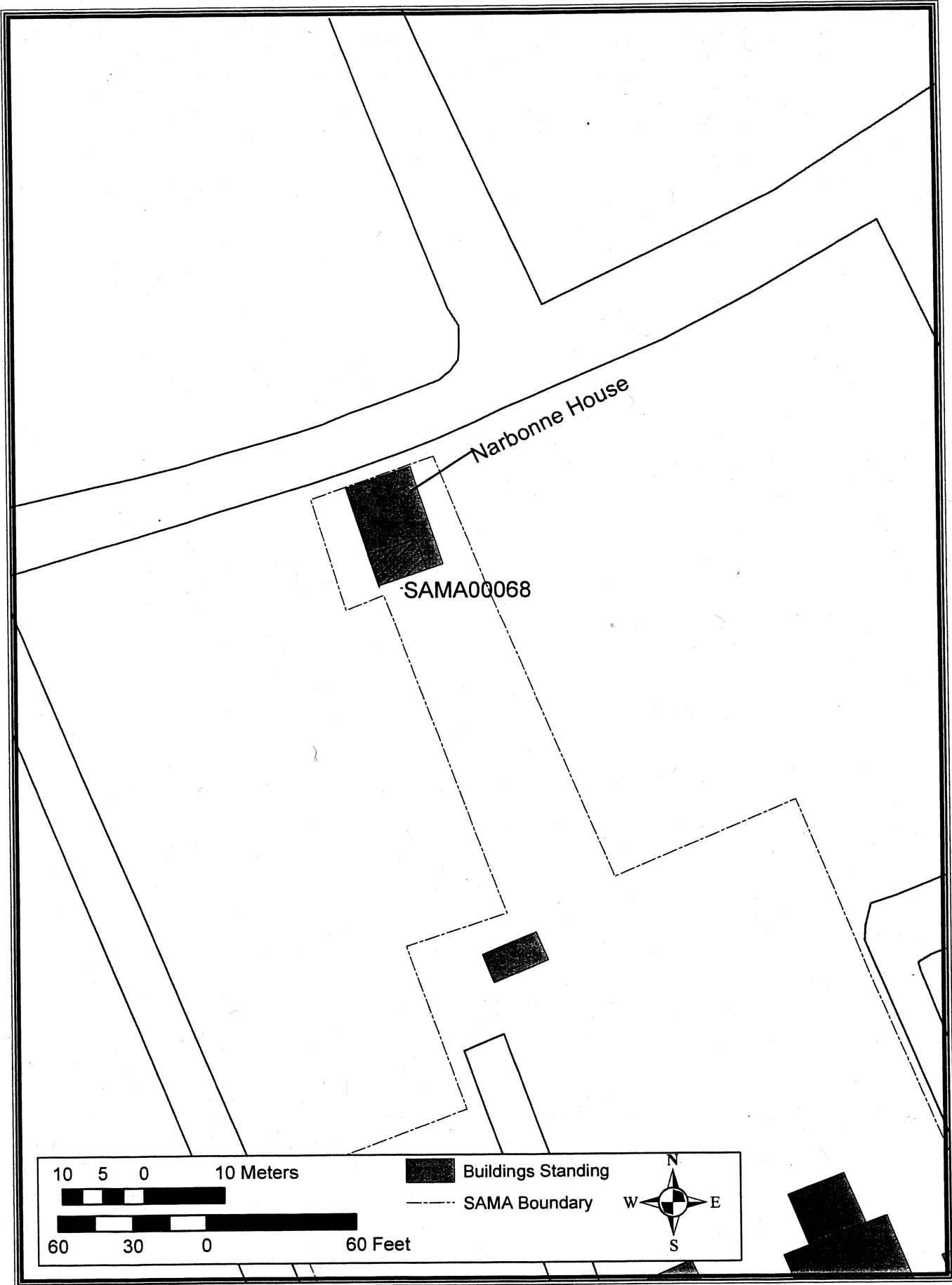
No visible resource.

Overall Site Condition (Based on all above factors)

Good__ Fair__ Poor__ Destroyed X Unknown__

Should Site Be made a Local Resource Yes__ No__

NOTES:



ASMIS SITE CONDITION FORM

PARK SAMA

ASMIS NUMBER SAMA00069.000

Site Name (if applicable) Public Stores Prehistoric Site

RECORDER(S) NAME(S)/DATE Jack Gray 08/18/2005

Location 1. ZONE 19N DATUM ~~19~~ NAD83

Location 2. (give site centroid) N 4709443 E 344989

Location 3. Positional Data Collection (check one)

GPS GPS Accuracy Historic Map(s) (List Maps used below)

Other (specify) GIS

Use this space to specify the way that location 1 data was gathered attached additional sheets if necessary **do not write on back.**

GPS Unit: _____ PDOP Mask: _____

Readings averaged: _____ Datalogger Filename: _____

Sketch of site boundary:

See Attached Map

Photographs: _____

ASMIS SITE CONDITION FORM

ASMIS NUMBER SAMA00009.000

Site Name (if applicable) Public Stores Prehistoric Site

DISTURBANCES

Specific Site Information Use this section to record specific data on sites with visible resources i.e. structures, foundations (check all that apply)

Active Erosion ___ Substantial ___ Minor ___ None ___ Unknown ___
Notes (specify):

Faunal Turbation ___ Substantial ___ Minor ___ None ___ Unknown ___
Notes (specify):

Floral Turbation ___ Substantial ___ Minor ___ None ___ Unknown ___
Notes (specify):

Visitor Access Open Unrestricted ___ Open Restricted ___ Closed ___
Notes (specify):

Impact of Visitor Access: Substantial ___ Minor ___ Unknown ___
Notes (specify):

THREATS

Threats That May Cause Damage or Loss of Resources (check all that apply specify at conclusion of section)

Vehicle Traffic ___ Maintenance Activities ___ Grass Mowing ___ Fence Repair ___

Road Repair ___ Snow Plowing ___ Trail Maintenance ___ Pedestrian Traffic ___

Looting/Unauthorized Digging ___ Looting Picking up of Artifacts on Surface ___

ASMIS SITE CONDITION FORM

ASMIS NUMBER SAMA 00069.006

Specific Site Information Use this section to record specific data on sites with visible resources i.e. structures, foundations (check all that apply)

Threats That May Cause Damage or Loss of Resources (check all that apply specify at end of section)

Climbing on or in extant foundations/structures__ Danger from Off Road Vehicles__

Potential For Site to be Inadvertently Uncovered or Damaged by Threats Listed Above (Check appropriate)

High__ Medium__ Low__ Unknown__

NOTES (Specific Details):

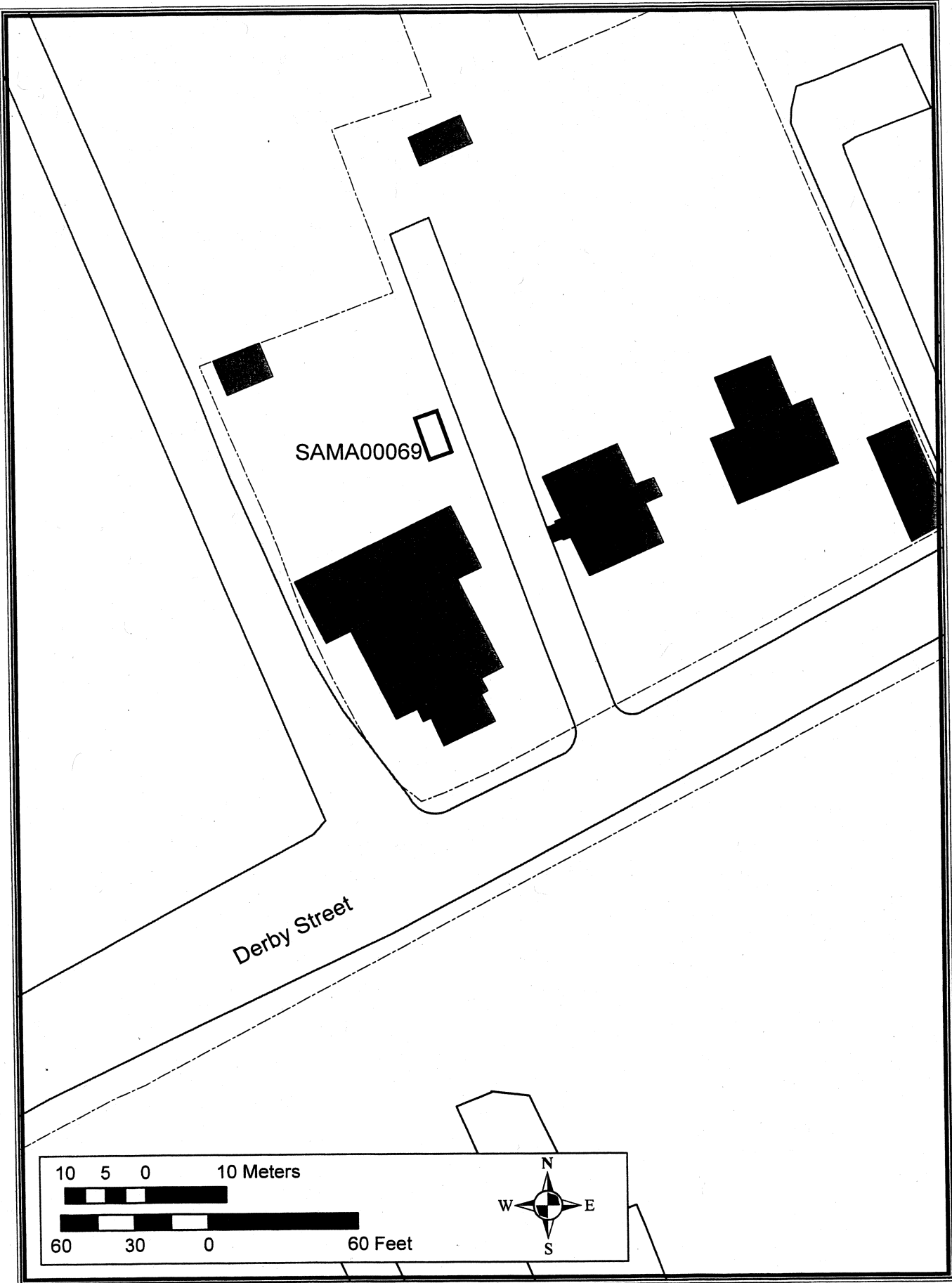
No visible resource

Overall Site Condition (Based on all above factors)

Good__ Fair__ Poor Destroyed__ Unknown__

Should Site Be made a Local Resource Yes__ No__

NOTES:




SAMA00069

Derby Street

10 5 0 10 Meters



60 30 0 60 Feet



ASMIS SITE CONDITION FORM

PARK SAMA

ASMIS NUMBER SAMA00071.000

Site Name (if applicable) Public Stages

RECORDER(S) NAME(S)/DATE Sack Gary 08/18/2005

Location 1. ZONE 19N DATUM NAD83

Location 2. (give site centroid) N 4709426 E 344983

Location 3. Positional Data Collection (check one)

GPS GPS Accuracy Historic Map(s) (List Maps used below)

Other (specify) GIS

Use this space to specify the way that location 1 data was gathered attached additional sheets if necessary **do not write on back.**

GPS Unit: _____ PDOP Mask: _____

Readings averaged: _____ Datalogger Filename: _____

Sketch of site boundary:

See Attached Map

Photographs: _____

ASMIS SITE CONDITION FORM

ASMIS NUMBER SAM00071.000

Site Name (if applicable) Public Stages

DISTURBANCES

Specific Site Information Use this section to record specific data on sites with visible resources i.e. structures, foundations (check all that apply)

Active Erosion ___ Substantial ___ Minor ___ None X Unknown ___
Notes (specify):

Faunal Turbation ___ Substantial ___ Minor ___ None X Unknown ___
Notes (specify):

Floral Turbation ___ Substantial ___ Minor ___ None X Unknown ___
Notes (specify):

Visitor Access Open Unrestricted ___ Open Restricted X Closed ___
Notes (specify):

Impact of Visitor Access: Substantial ___ Minor X Unknown ___
Notes (specify):

THREATS

Threats That May Cause Damage or Loss of Resources (check all that apply specify at conclusion of section)

Vehicle Traffic ___ Maintenance Activities ___ Grass Mowing ___ Fence Repair ___

Road Repair ___ Snow Plowing ___ Trail Maintenance ___ Pedestrian Traffic ___

Looting/Unauthorized Digging ___ Looting Picking up of Artifacts on Surface ___

ASMIS SITE CONDITION FORM

ASMIS NUMBER SAMAB00071.000

Specific Site Information Use this section to record specific data on sites with visible resources i.e. structures, foundations (check all that apply)

Threats That May Cause Damage or Loss of Resources (check all that apply specify at end of section)

Climbing on or in extant foundations/structures__ Danger from Off Road Vehicles__

Potential For Site to be Inadvertently Uncovered or Damaged by Threats Listed Above (Check appropriate)

High__ Medium__ Low__ Unknown__

NOTES (Specific Details):

Overall Site Condition (Based on all above factors)

Good Fair__ Poor__ Destroyed__ Unknown__

Should Site Be made a Local Resource Yes__ No__

NOTES:

SAMA00071

105 0 10 Meters




140

70

0

140 Feet



APPENDIX D: Massachusetts Archaeological Site Form D

FORM D - ARCHAEOLOGICAL SURVEY
PREHISTORIC ARCHAEOLOGICAL SITES

Massachusetts Historical Commission
Office of the Secretary
State House, Boston

FOR MIC
OFFICE
USE ONLY

Town MHC NO.
UTM 11/9/ 13/448/4/0/ 4/170/19/2/5/0/
ZONE EASTING NORTHING
QUAD
NR ACT ELIG. NO DISTRICT yes No

IDENTIFICATION

1. SITE NAME(S) Narbonne House Prehistoric Shell Deposit MAS NO. _____ OTHER NO. _____

2. TOWN/CITY Salem COUNTY Essex

3. STREET & NUMBER (IF NOT AVAILABLE, GIVE DETAILED DESCRIPTION OF HOW TO REACH SITE)
Essex Street in Salem Maritime National Historic Site

4. OWNER(S) AND ADDRESS(ES)
National Park Service Public Private

5. SITE LOCATED BY
CRM Survey Avocational Collector Field School Other (Specify) _____
Describe Sampling Strategy used to Locate Site:

DESCRIPTION

6a. PERIOD(S) (Check all applicable boxes)
Paleo Early Woodland Contact
Early Archaic Middle Woodland Unknown
Middle Archaic Late Woodland Other (Specify)
Late Archaic

Single Component Multi-Component
Specify All Components

6b. Estimated Occupation Range

7. DATING METHODS C-14 Intuition Other (Specify)

8. DESCRIBE SITE TYPE/FUNCTION
Small deposit of shell and charcoal under the eel wing of the Narbonne House

9. DESCRIBE SIZE AND HORIZONTAL & VERTICAL BOUNDARIES
Unknown due to disturbance from construction activities.

10. GENERALIZED SITE PROFILE
Type of Soil(s) Cultural Material

Indicate Depth of Levels

ENVIRONMENT

11. SOIL USDA Soil Series _____ Contour Elevation _____ % Slope of Ground
0-5 5-15 15-25 over 25

Acidity 1 _____ 7 _____ 14
(Acid) (Base)

12. TOPOGRAPHY
Flat Gentle undulation
Rolling Hills Mountains

13. WATER NEAREST WATER SOURCE Unknown SIZE AND SPEED _____ DISTANCE FROM SITE _____ SEASONAL AVAILABILITY _____

14. VEGETATION PRESENT Landscaped yard PAST _____

CONDITION

15. SITE INTEGRITY Undisturbed Good Fair Destroyed IF DISTURBED, DESCRIBE DISTURBANCE _____

16. SURROUNDING ENVIRONMENT
Open Land Woodland Eroded Soils Residential Scattered Buildings Visible from Site
Commercial Industrial Rural
Coastal Isolated

17. ANY THREATS TO SITE DESCRIBE POTENTIAL THREATS: DESCRIBE
Yes No

18. ACCESSIBILITY TO PUBLIC
Free Access Need Owner Permission Restricted No Access

RESEARCH STATUS

19. PREVIOUS WORK <input type="checkbox"/> Surface Collected	BY WHOM/AFFILIATION	DATE
<input type="checkbox"/> "Pot hunted"	BY WHOM/AFFILIATION	DATE
<input type="checkbox"/> Tested	BY WHOM/AFFILIATION	DATE
<input type="checkbox"/> Excavation	BY WHOM/AFFILIATION	DATE

20. PRESENT LOCATION OF MATERIALS (INCLUDE ADDRESSES)

No artifacts retained

21. REFERENCES/REPORTS

Moran, Geoffrey, Edward Zimmer and Anne Yentsch, 1982 Archaeological Investigation
at the Narbonne House, Salem Maritime National Historic Site.

SIGNIFICANCE

22. RECOVERED DATA (identify in DETAIL, including features, pits, burials, faunal material,
Shell of unknowntype, charcoal

23. ARCHAEOLOGICAL OR HISTORICAL SIGNIFICANCE

Only shell deposit known in SMNHS.

SITE PLAN

24. ATTACH PORTION OF USGS QUAD WITH SITE AREA MARKED TO THIS FORM

25. SKETCH PLAN OF SITE

See attached map.

26. PHOTOS: Attach if available

Label each with: Date of photo, photographer, view shown, name of site.

Scale:

REPORTED BY:	NAME Leith Smith	ADDRESS 100 Morrissey Blvd. Boston MA 02125
	ORGANIZATION Center for Cultural and Environmental History, U. Mass, Boston	DATE Aug. 19, 2005

FIELD EVALUATION

FOR OFFICE USE ONLY

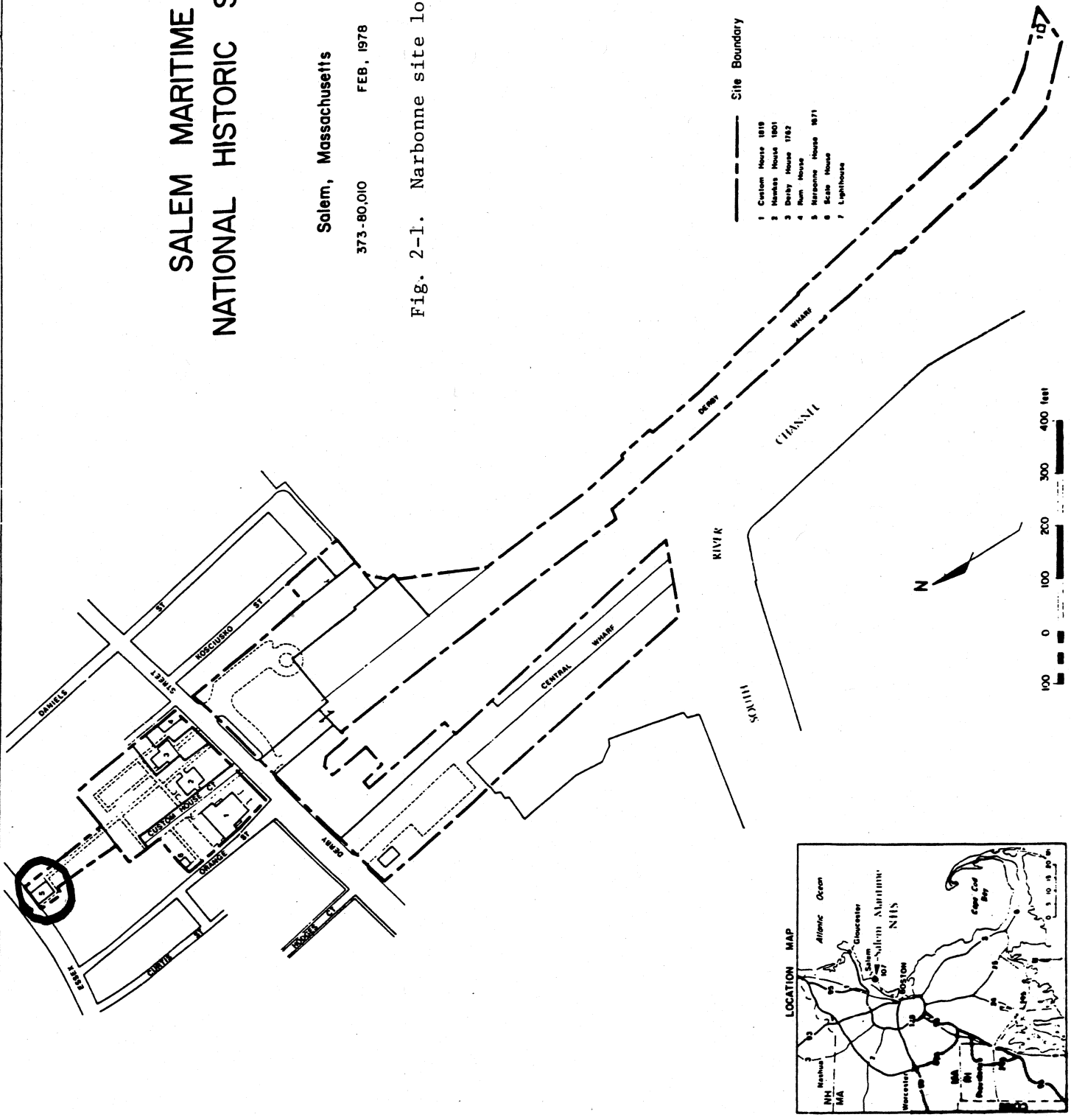
COMMENTS

SALEM MARITIME NATIONAL HISTORIC SITE

Salem, Massachusetts

373-80,010 FEB. 1978

Fig. 2-I. Narbonne site location map.



RESEARCH STATUS

19. PREVIOUS WORK <input type="checkbox"/> Surface Collected	BY WHOM/AFFILIATION	DATE
<input type="checkbox"/> "Pot hunted"	BY WHOM/AFFILIATION	DATE
<input type="checkbox"/> Tested	BY WHOM/AFFILIATION	DATE
<input type="checkbox"/> Excavation	BY WHOM/AFFILIATION	DATE

20. PRESENT LOCATION OF MATERIALS (INCLUDE ADDRESSES)
Salem Maritime National Historic Site

21. REFERENCES/REPORTS Archaeological Overview and Assessment of the Salem Maritime Natl. Historic Site, Salem, MA by Keith Smith et al., CCEH, U. Mass, Boston 2005

SIGNIFICANCE

22. RECOVERED DATA (identify in DETAIL, including features, pits, burials, faunal material, etc.)
Chipping debris

23. ARCHAEOLOGICAL OR HISTORICAL SIGNIFICANCE
One of 2 sites known at SMNHS.

SITE PLAN

24. ATTACH PORTION OF USGS QUAD WITH SITE AREA MARKED TO THIS FORM

25. SKETCH PLAN OF SITE
See attached map.

26. PHOTOS: Attach if available
Label each with: Date of photo, photographer, view shown, name of site.

Scale:

REPORTED BY:	NAME Leith Smith	ADDRESS Center for Cultural and Environmental History, U. Mass Boston, 100 Morrissey Blvd, Boston
	ORGANIZATION	DATE August 19, 2005

FIELD EVALUATION FOR OFFICE USE ONLY

COMMENTS

FORM D - HISTORIC RESOURCES SURVEY
 HISTORIC ARCHEOLOGIC SITES
 Massachusetts Historical Commission
 Office of the Secretary
 State House, Boston

FOR MHC
 OFFICE
 USE ONLY

Town Salem MHC NO. HA.12
 UTM ////// ////// //////
 ZONE EASTING NORTHING
 QUAD Salem
 NR ACT ELIG. NO DISTRICT yes No

IDENTIFICATION

1. SITE NAME(S) <u>Derby Wharf</u>	MAS NO.	OTHER NO.
2. TOWN/CITY <u>Salem</u>	COUNTY <u>Essex</u>	
3. STREET & NUMBER (IF NOT AVAILABLE, GIVE DETAILED DESCRIPTION OF HOW TO REACH SITE) <u>Opposite 174 Derby Street; South side of Derby street opposite US Custom House</u>		
4. OWNER(S) AND ADDRESS(ES) <u>National Park Service; Salem Maritime National Historic Site</u> <u>174 Derby Street, Salem MA 01970</u> <input checked="" type="checkbox"/> Public <input type="checkbox"/> Private		
5. SITE LOCATED BY <input checked="" type="checkbox"/> CRM Survey <input type="checkbox"/> Avocational Collector <input type="checkbox"/> Field School <input type="checkbox"/> Other (Specify) Describe Sampling Strategy used to Locate Site:		

DESCRIPTION

6a. PERIOD(S) (Check all applicable boxes) <input type="checkbox"/> 17th C. <input checked="" type="checkbox"/> 18th C. <input checked="" type="checkbox"/> 19th C. <input checked="" type="checkbox"/> 20th C. <input type="checkbox"/> Unknown		
6b. ESTIMATED OCCUPATION RANGE <u>c. 1760-1938; NPS ownership 1938-present</u>		
7. DATING METHOD	MAPS	TITLE SEARCH <input type="checkbox"/> Yes <input checked="" type="checkbox"/> No
	COMPARATIVE MATERIALS	ADDITIONAL DOCUMENTS <u>Historic Research Report (Section 21)</u>
8a. SITE TYPE <input type="checkbox"/> Agrarian <input type="checkbox"/> Residential <input type="checkbox"/> Industrial <input checked="" type="checkbox"/> Commercial <input type="checkbox"/> Military <input type="checkbox"/> Unknown <input type="checkbox"/> Other (Specify)		
8b. DESCRIBE <u>Wharf & associated buildings</u>		
9. DESCRIBE SIZE, HORIZONTAL AND VERTICAL BOUNDARIES <u>Wharf, approx 1/2 mile long; still standing. no extant structures.</u> <u>Testily examined 420' of wharf for utility line</u>		10. STRATIGRAPHY Surface Indicators Stratigraphy <input type="checkbox"/> Standing ruins <input checked="" type="checkbox"/> Stratified <input type="checkbox"/> Surface finds <input type="checkbox"/> NOT Stratified <input type="checkbox"/> Markers <input type="checkbox"/> Cellar Hole

ENVIRONMENT

11. SOIL	USDA Soil Series <u>Urban</u>	Contour Elevation <u>0 (sea level)</u>	% Slope of Ground <input checked="" type="checkbox"/> 0-5 <input type="checkbox"/> 5-15 <input type="checkbox"/> 15-25 <input type="checkbox"/> over 25
	Acidity 1 _____ 7 _____ 14 (Acid) (Base)	12. TOPOGRAPHY <input checked="" type="checkbox"/> Flat <input type="checkbox"/> Gentle undulation <input type="checkbox"/> Rolling Hills <input type="checkbox"/> Mountains	
13. WATER	NEAREST WATER SOURCE <u>Salem Harbor</u>	SIZE AND SPEED	DISTANCE FROM SITE <u>0'</u>
			SEASONAL AVAILABILITY <u>Year - Round</u>
14. VEGETATION	PRESENT <u>Lawn</u>	PAST	

CONDITION

15. SITE INTEGRITY <input type="checkbox"/> Undisturbed <input checked="" type="checkbox"/> Good <input type="checkbox"/> Fair <input type="checkbox"/> Destroyed	IF DISTURBED, DESCRIBE DISTURBANCE <u>Weather damage & utilities; reconstruction</u>
16. SURROUNDING ENVIRONMENT <input checked="" type="checkbox"/> Open Land <input type="checkbox"/> Woodland <input type="checkbox"/> Eroded Soils <input checked="" type="checkbox"/> Residential <input checked="" type="checkbox"/> Scattered Buildings Visible from Site <input checked="" type="checkbox"/> Commercial <input type="checkbox"/> Industrial <input type="checkbox"/> Rural <input checked="" type="checkbox"/> Coastal <input type="checkbox"/> Isolated	
17. ANY THREATS TO SITE DESCRIBE POTENTIAL THREATS: <input type="checkbox"/> Yes <input checked="" type="checkbox"/> No <u>Continuing threat of weather only</u>	
18. ACCESSIBILITY TO PUBLIC <input checked="" type="checkbox"/> Free Access <input type="checkbox"/> With Owner Permission <input type="checkbox"/> Restricted <input type="checkbox"/> No Access	

RESEARCH STATUS

<input type="checkbox"/> 19. PREVIOUS WORK- Surface Collected	BY WHOM/AFFILIATION	DATE
<input type="checkbox"/> "Pot hunted"	BY WHOM/AFFILIATION	DATE
<input type="checkbox"/> Tested	BY WHOM/AFFILIATION	DATE
<input checked="" type="checkbox"/> Excavation	BY WHOM/AFFILIATION <i>Garman et al / UMAS / Stull Hartgen</i>	DATE <i>1998 2003</i>

20. PRESENT LOCATION OF MATERIALS (INCLUDE ADDRESSES)

21. REFERENCES/REPORTS
*Fricklander 1991 - Historic Research 1661-1990 ; Garman et al 1998 & Archaeological excavation ;
 Stull 2004 - Phase 1B Archaeological Reconnaissance Report, Derby Wharf Utility Corridor*

SIGNIFICANCE

22. RECOVERED DATA (identify IN DETAIL, including structures, related outbuildings, landscape features, etc.)

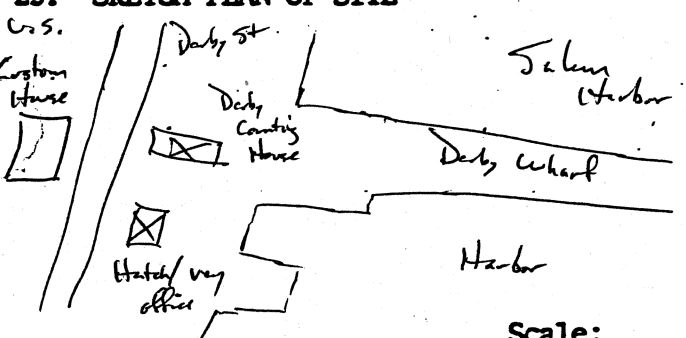
A. Documentary:

B. Archaeological: *Structural elements (wood) of wharf. Granite foundation of office
 dated 1874 - early 1900s ; Compacted sand/gravel subfloor of Derby Carting House,
 dated 1765-1819*

23. ARCHAEOLOGICAL OR HISTORICAL SIGNIFICANCE
*Derby wharf was built & operated by the Derby family of Salem, facilitating trade
 in Salem during the late colonial & early Federal periods in American history. Facilities
 at the wharf allowed Salem's historic economic development to flourish during formative
 years of U.S.*

SITE PLAN

24. ATTACH TO THIS FORM PORTION OF USGS QUAD WITH SITE AREA MARKED

25. SKETCH PLAN OF SITE


Scale:

26. PHOTOS: Attach if available
 Label each with: Date of photo, photographer, view shown, name of site

REPORTED BY: NAME *Scott D. Stull, Ph. D.* ADDRESS: *P.O. Box 4020, N. Mass. NY 14852 / 1744 Washington Ave Ext. Rensselaer NY 12144*

ORGANIZATION *Hartgen Archaeological Associates, Inc.* DATE *2/25/04*

FOR OFFICE USE ONLY

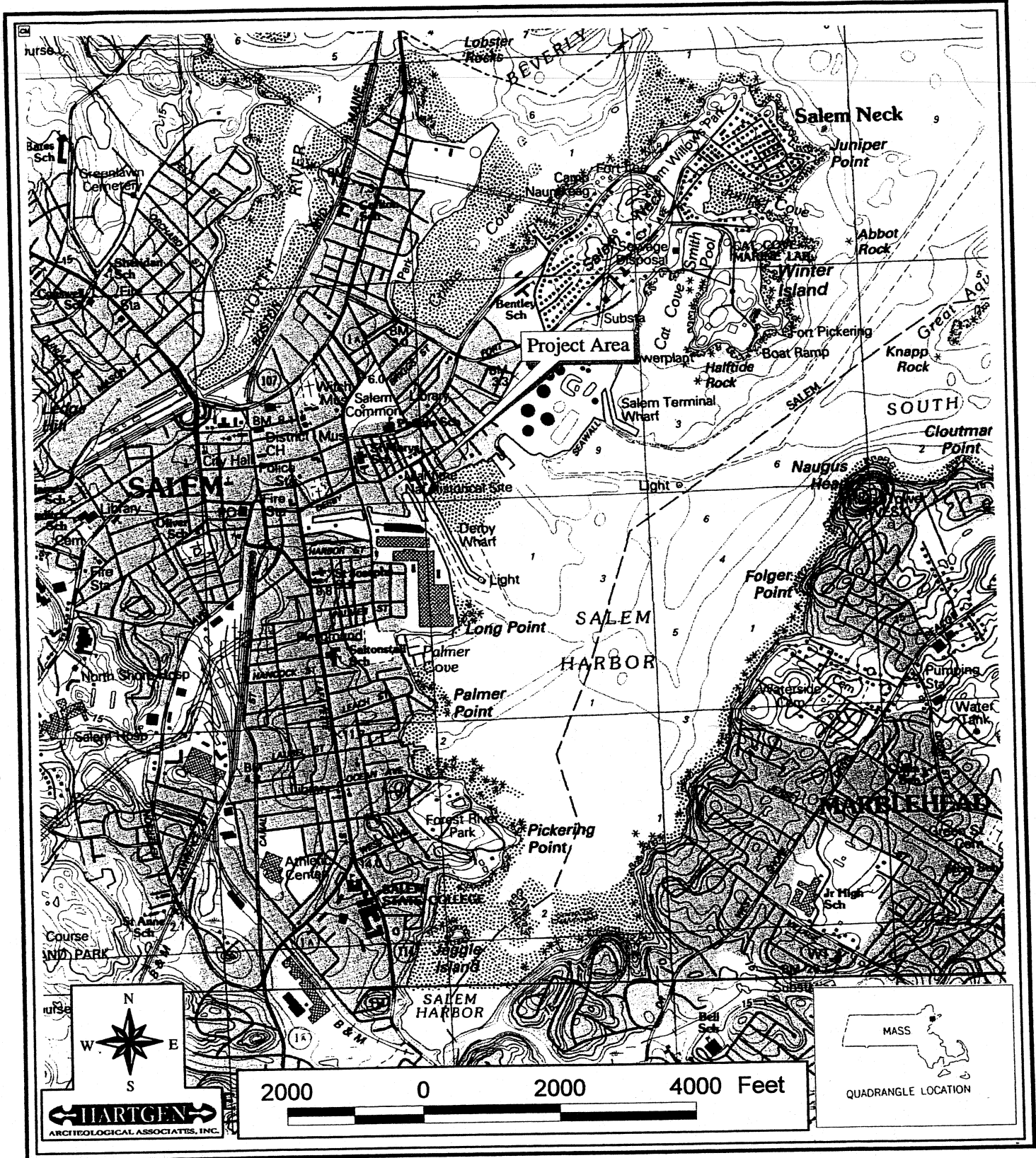
FIELD EVALUATION

COMMENTS


RECEIVED

MAR 03 2004

MASS. HIST. COMM



Map 1
1995 USGS Salem 7.5' Series Topographic Quadrangle



FORM D - HISTORIC RESOURCES SURVEY
 HISTORIC ARCHEOLOGIC SITES
 Massachusetts Historical Commission
 Office of the Secretary
 State House, Boston

FOR MHC
 OFFICE
 USE ONLY

Town Salem MHC NO. HA.13
 UTM / /
 ZONE EASTING NORTHING
 QUAD Salem
 NR ACT ELIG. NO DISTRICT yes No

IDENTIFICATION

1. SITE NAME(S) <u>Front Street Stores</u>	MAS NO.	OTHER NO.
2. TOWN/CITY <u>Salem</u>	COUNTY <u>Essex</u>	
3. STREET & NUMBER (IF NOT AVAILABLE, GIVE DETAILED DESCRIPTION OF HOW TO REACH SITE) <u>31 & 33 Front St</u>		
4. OWNER(S) AND ADDRESS(ES) <input type="checkbox"/> Public <input type="checkbox"/> Private		
5. SITE LOCATED BY <input type="checkbox"/> CRM Survey <input type="checkbox"/> Avocational Collector <input type="checkbox"/> Field School <input checked="" type="checkbox"/> Other (Specify) Describe Sampling Strategy used to Locate Site: <u>Archaeological Salvage</u>		

DESCRIPTION

6a. PERIOD(S) (Check all applicable boxes) <input type="checkbox"/> 17th C. <input type="checkbox"/> 18th C. <input checked="" type="checkbox"/> 19th C. <input checked="" type="checkbox"/> 20th C. <input type="checkbox"/> Unknown			
6b. ESTIMATED OCCUPATION RANGE <u>early 19th cent.</u>			
7. DATING METHOD	MAPS	TITLE SEARCH <input type="checkbox"/> Yes <input type="checkbox"/> No	ADDITIONAL DOCUMENTS
	COMPARATIVE MATERIALS		OTHER
8a. SITE TYPE <input type="checkbox"/> Agrarian <input type="checkbox"/> Residential <input type="checkbox"/> Industrial <input checked="" type="checkbox"/> Commercial <input type="checkbox"/> Military <input type="checkbox"/> Unknown <input type="checkbox"/> Other (Specify)			
8b. DESCRIBE <u>stores / warehouses</u>			
9. DESCRIBE SIZE, HORIZONTAL AND VERTICAL BOUNDARIES		10. STRATIGRAPHY Surface Indicators Stratigraphy <input type="checkbox"/> Standing ruins <input type="checkbox"/> Stratified <input type="checkbox"/> Surface finds <input type="checkbox"/> NOT Stratified <input type="checkbox"/> Markers <input type="checkbox"/> Cellar Hole	

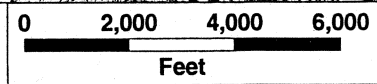
ENVIRONMENT


11. SOIL	USDA Soil Series	Contour Elevation	% Slope of Ground <input type="checkbox"/> 0-5 <input type="checkbox"/> 5-15 <input type="checkbox"/> 15-25 <input type="checkbox"/> over 25	
	Acidity 1 _____ 7 _____ 14 (Acid) (Base)		12. TOPOGRAPHY <input type="checkbox"/> Flat <input type="checkbox"/> Gentle undulation <input type="checkbox"/> Rolling Hills <input type="checkbox"/> Mountains	
13. WATER	NEAREST WATER SOURCE	SIZE AND SPEED	DISTANCE FROM SITE	SEASONAL AVAILABILITY
14. VEGETATION	PRESENT		PAST	

CONDITION

15. SITE INTEGRITY <input type="checkbox"/> Undisturbed <input type="checkbox"/> Good <input type="checkbox"/> Fair <input type="checkbox"/> Destroyed	IF DISTURBED, DESCRIBE DISTURBANCE
16. SURROUNDING ENVIRONMENT <input type="checkbox"/> Open Land <input type="checkbox"/> Woodland <input type="checkbox"/> Eroded Soils <input type="checkbox"/> Residential <input type="checkbox"/> Scattered Buildings <input type="checkbox"/> Commercial <input type="checkbox"/> Industrial <input type="checkbox"/> Rural <input type="checkbox"/> Visible from Site <input type="checkbox"/> Coastal <input type="checkbox"/> Isolated	
17. ANY THREATS TO SITE DESCRIBE POTENTIAL THREATS: <input type="checkbox"/> Yes <input type="checkbox"/> No	
18. ACCESSIBILITY TO PUBLIC <input type="checkbox"/> Free Access <input type="checkbox"/> Need Owner Permission <input type="checkbox"/> Restricted <input type="checkbox"/> No Access	

City of Salem - Salem Quadrangle





FORM D - HISTORIC RESOURCES SURVEY
 HISTORIC ARCHEOLOGIC SITES
 Massachusetts Historical Commission
 Office of the Secretary
 State House, Boston

FOR MHC
 OFFICE
 USE ONLY

Town Salem MHC NO. HA. 14
 UTM //// //// //// //// //// ////
 ZONE EASTING NORTHING
 QUAD Salem
 NR ACT ELIG. NO DISTRICT yes No

IDENTIFICATION

1. SITE NAME(S)	<u>Central Wharf</u>	MAS NO.	OTHER NO.
2. TOWN/CITY	<u>Salem</u>	COUNTY	<u>ESSEX</u>
3. STREET & NUMBER (IF NOT AVAILABLE, GIVE DETAILED DESCRIPTION OF HOW TO REACH SITE)	<u>Derby St.</u>		
4. OWNER(S) AND ADDRESS(ES)	<u>National Park Service</u>	<input checked="" type="checkbox"/> Public	<input type="checkbox"/> Private
5. SITE LOCATED BY	<input checked="" type="checkbox"/> CRM Survey <input type="checkbox"/> Avocational Collector <input type="checkbox"/> Field School <input type="checkbox"/> Other (Specify) Describe Sampling Strategy used to Locate Site:		

DESCRIPTION

6a. PERIOD(S) (Check all applicable boxes)	<input type="checkbox"/> 17th C. <input checked="" type="checkbox"/> 18th C. <input checked="" type="checkbox"/> 19th C. <input checked="" type="checkbox"/> 20th C. <input type="checkbox"/> Unknown		
6b. ESTIMATED OCCUPATION RANGE	<u>1783 - present</u>		
7. DATING METHOD	MAPS	TITLE SEARCH <input type="checkbox"/> Yes <input type="checkbox"/> No	ADDITIONAL DOCUMENTS
	COMPARATIVE MATERIALS		OTHER
8a. SITE TYPE	<input type="checkbox"/> Agrarian <input type="checkbox"/> Residential <input type="checkbox"/> Industrial <input checked="" type="checkbox"/> Commercial <input type="checkbox"/> Military <input type="checkbox"/> Unknown <input type="checkbox"/> Other (Specify)		
8b. DESCRIBE	<u>wharf, warehouses</u>		
9. DESCRIBE SIZE, HORIZONTAL AND VERTICAL BOUNDARIES	10. STRATIGRAPHY Surface Indicators Stratigraphy <input type="checkbox"/> Standing ruins <input type="checkbox"/> Stratified <input type="checkbox"/> Surface finds <input type="checkbox"/> NOT Stratified <input type="checkbox"/> Markers <input type="checkbox"/> Cellar Hole		

ENVIRONMENT

11. SOIL	USDA Soil Series	Contour Elevation	% Slope of Ground <input type="checkbox"/> 0-5 <input type="checkbox"/> 5-15 <input type="checkbox"/> 15-25 <input type="checkbox"/> over25
	Acidity 1 _____ 7 _____ 14 (Acid) (Base)		12. TOPOGRAPHY <input type="checkbox"/> Flat <input type="checkbox"/> Gentle undulation <input type="checkbox"/> Rolling Hills <input type="checkbox"/> Mountains
13. WATER	NEAREST WATER SOURCE	SIZE AND SPEED	DISTANCE FROM SITE SEASONAL AVAILABILITY
14. VEGETATION	PRESENT	PAST	

CONDITION

15. SITE INTEGRITY	<input type="checkbox"/> Undisturbed <input type="checkbox"/> Good <input type="checkbox"/> Fair <input type="checkbox"/> Destroyed		
16. SURROUNDING ENVIRONMENT	<input type="checkbox"/> Open Land <input type="checkbox"/> Woodland <input type="checkbox"/> Eroded Soils <input type="checkbox"/> Residential <input type="checkbox"/> Scattered Buildings <input type="checkbox"/> Commercial <input type="checkbox"/> Industrial <input type="checkbox"/> Rural <input type="checkbox"/> Visible from Site <input type="checkbox"/> Coastal <input type="checkbox"/> Isolated		
17. ANY THREATS TO SITE	DESCRIBE POTENTIAL THREATS: <input type="checkbox"/> Yes <input type="checkbox"/> No		
18. ACCESSIBILITY TO PUBLIC	<input type="checkbox"/> Free Access <input type="checkbox"/> Need Owner Permission <input type="checkbox"/> Restricted <input type="checkbox"/> No Access		

RESEARCH STATUS

<input type="checkbox"/> 19. PREVIOUS WORK Surface Collected	BY WHOM/AFFILIATION	DATE
<input type="checkbox"/> "Pot hunted"	BY WHOM/AFFILIATION	DATE
<input checked="" type="checkbox"/> Tested	BY WHOM/AFFILIATION	DATE
<input checked="" type="checkbox"/> Excavation	BY WHOM/AFFILIATION	DATE

20. PRESENT LOCATION OF MATERIALS (INCLUDE ADDRESSES)

21. REFERENCES/REPORTS
25-1799; 25-608

SIGNIFICANCE

22. RECOVERED DATA (identify IN DETAIL, including structures, related outbuildings, landscape features, etc.)

A. Documentary:

B. Archaeological: knit glove, shoe fragments, bottles

23. ARCHAEOLOGICAL OR HISTORICAL SIGNIFICANCE
Wharf, pre-1851 foundation, supports for 1793 warehouse

SITE PLAN

24. ATTACH TO THIS FORM PORTION OF USGS QUAD WITH SITE AREA MARKED

25. SKETCH PLAN OF SITE

Scale:

26. PHOTOS: Attach if available
Label each with: Date of photo, photographer, view shown, name of site

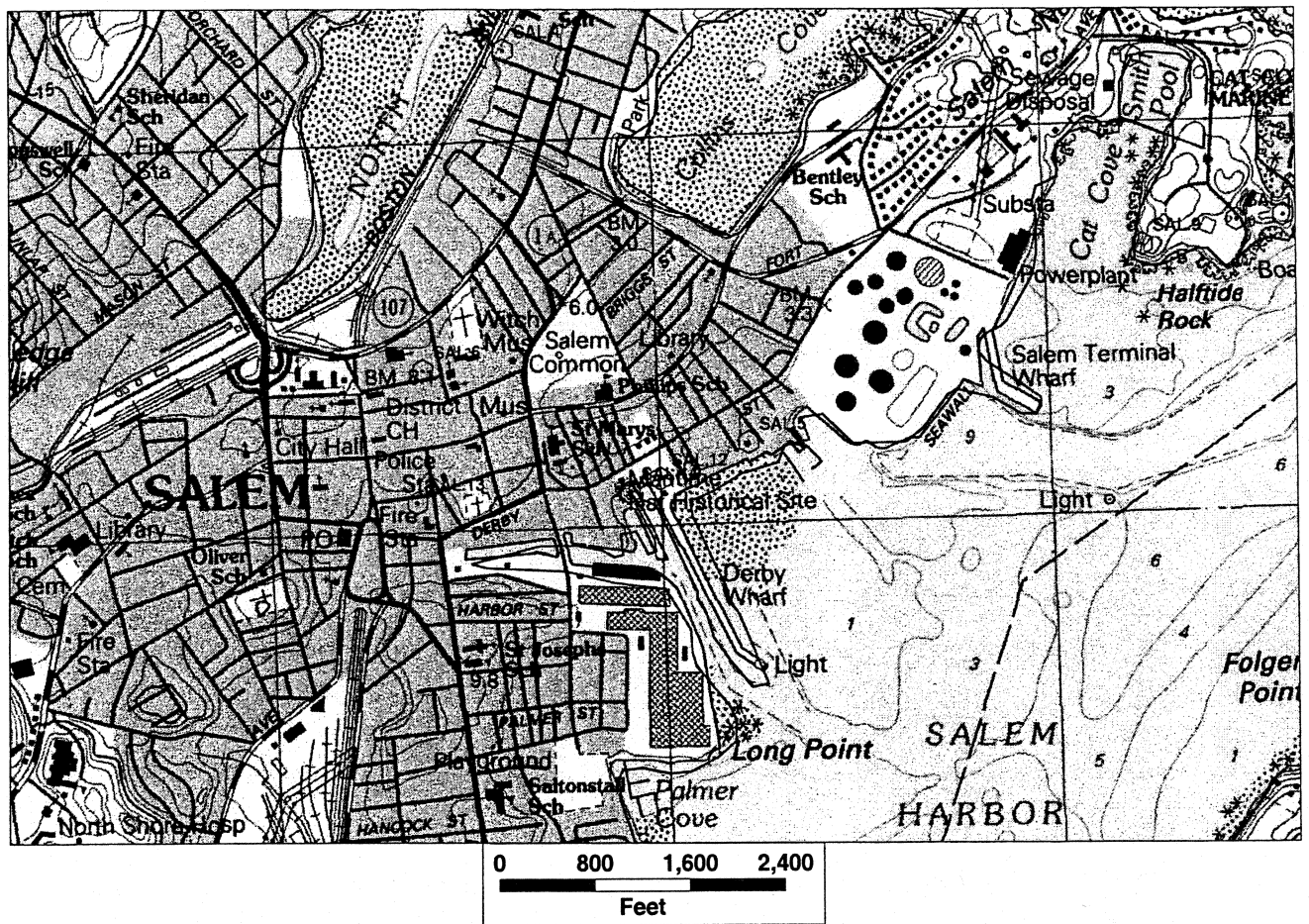
REPORTED BY:	NAME	ADDRESS:	
	ORGANIZATION		DATE

FOR OFFICE USE ONLY

FIELD EVALUATION

COMMENTS

City of Salem - Salem Quadrangle



FORM D - HISTORIC RESOURCES SURVEY
 HISTORIC ARCHEOLOGIC SITES
 Massachusetts Historical Commission
 Office of the Secretary
 State House, Boston

FOR MHC
 OFFICE
 USE ONLY

Town Salem MHC NO. SAL.HA.16
 UTM /// /// /// /// /// ///
 ZONE EASTING NORTHING
 QUAD Salem
 NR ACT ELIG. NO DISTRICT yes No

IDENTIFICATION

1. SITE NAME(S) <u>Narbonne House</u>	MAS NO.	OTHER NO.
2. TOWN/CITY <u>Salem</u>	COUNTY <u>Essex</u>	
3. STREET & NUMBER (IF NOT AVAILABLE, GIVE DETAILED DESCRIPTION OF HOW TO REACH SITE) <u>71 Essex St.</u>		
4. OWNER(S) AND ADDRESS(ES) <u>Salem Maritime NHS</u> <input checked="" type="checkbox"/> Public <input type="checkbox"/> Private		
5. SITE LOCATED BY <input type="checkbox"/> CRM Survey <input type="checkbox"/> Avocational Collector <input type="checkbox"/> Field School <input checked="" type="checkbox"/> Other (Specify) Describe Sampling Strategy used to Locate Site: <u>Excavation</u>		

DESCRIPTION

6a. PERIOD(S) (Check all applicable boxes) <input type="checkbox"/> 17th C. <input type="checkbox"/> 18th C. <input checked="" type="checkbox"/> 19th C. <input checked="" type="checkbox"/> 20th C. <input type="checkbox"/> Unknown		
6b. ESTIMATED OCCUPATION RANGE <u>1820-Present</u>		
7. DATING METHOD	MAPS	TITLE SEARCH <input type="checkbox"/> Yes <input type="checkbox"/> No
	COMPARATIVE MATERIALS	ADDITIONAL DOCUMENTS
8a. SITE TYPE <input type="checkbox"/> Agrarian <input checked="" type="checkbox"/> Residential <input type="checkbox"/> Industrial <input checked="" type="checkbox"/> Commercial <input type="checkbox"/> Military <input type="checkbox"/> Unknown <input type="checkbox"/> Other (Specify)		
8b. DESCRIBE		
9. DESCRIBE SIZE, HORIZONTAL AND VERTICAL BOUNDARIES		10. STRATIGRAPHY Surface Indicators Stratigraphy <input type="checkbox"/> Standing ruins <input type="checkbox"/> Stratified <input type="checkbox"/> Surface finds <input type="checkbox"/> NOT Stratified <input type="checkbox"/> Markers <input type="checkbox"/> Cellar Hole

ENVIRONMENT

11. SOIL	USDA Soil Series	Contour Elevation	% Slope of Ground <input type="checkbox"/> 0-5 <input type="checkbox"/> 5-15 <input type="checkbox"/> 15-25 <input type="checkbox"/> over 25
	Acidity 1 _____ 7 _____ 14 (Acid) (Base)		12. TOPOGRAPHY <input type="checkbox"/> Flat <input type="checkbox"/> Gentle undulation <input type="checkbox"/> Rolling Hills <input type="checkbox"/> Mountains
13. WATER	NEAREST WATER SOURCE	SIZE AND SPEED	DISTANCE FROM SITE SEASONAL AVAILABILITY
14. VEGETATION	PRESENT	PAST	

CONDITION

15. SITE INTEGRITY <input type="checkbox"/> Undisturbed <input checked="" type="checkbox"/> Good <input type="checkbox"/> Fair <input type="checkbox"/> Destroyed	IF DISTURBED, DESCRIBE DISTURBANCE
16. SURROUNDING ENVIRONMENT <input type="checkbox"/> Open Land <input type="checkbox"/> Woodland <input type="checkbox"/> Eroded Soils <input type="checkbox"/> Residential <input type="checkbox"/> Scattered Buildings <input type="checkbox"/> Commercial <input type="checkbox"/> Industrial <input type="checkbox"/> Rural <input type="checkbox"/> Visible from Site <input type="checkbox"/> Coastal <input type="checkbox"/> Isolated	
17. ANY THREATS TO SITE DESCRIBE POTENTIAL THREATS: <input type="checkbox"/> Yes <input type="checkbox"/> No	
18. ACCESSIBILITY TO PUBLIC <input type="checkbox"/> Free Access <input type="checkbox"/> Need Owner Permission <input type="checkbox"/> Restricted <input type="checkbox"/> No Access	

RESEARCH STATUS

<input type="checkbox"/> 19. PREVIOUS WORK Surface Collected	BY WHOM/AFFILIATION	DATE
<input type="checkbox"/> "Pot hunted"	BY WHOM/AFFILIATION	DATE
<input type="checkbox"/> Tested	BY WHOM/AFFILIATION	DATE
<input checked="" type="checkbox"/> Excavation	BY WHOM/AFFILIATION	DATE 1973-75

20. PRESENT LOCATION OF MATERIALS (INCLUDE ADDRESSES)

21. REFERENCES/REPORTS
 25-2054 "The Narbonne House of Salem Maritime NHS" 2000 Maloney
 25-1357 "Arch Invest at the Narbonne House" 1982 Moran

SIGNIFICANCE

22. RECOVERED DATA (identify IN DETAIL, including structures, related outbuildings, landscape features, etc.)
 A. Documentary:
 B. Archaeological:
 160,000 artifacts \approx 1/2 ceramic, also nails, pins, thimbles, glass, bone

23. ARCHAEOLOGICAL OR HISTORICAL SIGNIFICANCE

SITE PLAN

24. ATTACH TO THIS FORM PORTION OF USGS QUAD WITH SITE AREA MARKED

25. SKETCH PLAN OF SITE

Scale:

26. PHOTOS: Attach if available
 Label each with: Date of photo, photographer, view shown, name of site

REPORTED BY:	NAME	ADDRESS:
	ORGANIZATION	DATE

Kurllis *MHC* *5/2/05*

FOR OFFICE USE ONLY

FIELD EVALUATION

COMMENTS

City of Salem - Salem Quadrangle

